VALKEA RESOURCES

www.valkea.ca



NEXT GENERATION OF GOLD DISCOVERY IN NORTHERN FINLAND

TSX.V:OZ
OTCQB:OZBKF
FSE: 4AF

August 2025

Disclaimer

No stock exchange, securities commission or other regulatory authority has approved or disapproved the information contained on this presentation. This presentation is not an offer to purchase securities and does not constitute an offering document under Securities legislation. All information is presented in Canadian dollars unless otherwise stated; as of the date indicated on the front of this presentation. This presentation contains information obtained by the Company from third parties. The Company believes such information to be accurate but has not independently verified such information.

This presentation contains "forward-looking information" concerning the future financial or operating performance of Valkea Resources ("Valkea" or the "Company") and other statements that express management's expectations or estimates of future developments, circumstances or results. Generally, forward-looking information can be identified by the use of forward-looking terminology such as "seeks", "believes", "anticipates", "plans", "continues", "budget", "scheduled", "estimates", "expects", "forecasts", "intends", "projects", "predicts", "proposes", "potential", "targets" and variations of such words and phrases, or by statements that certain actions, events or results "may", "will", "could", "would", "should" or "might" "be taken", "occur" or "be achieved". Forward-looking statements included in this presentation include statements regarding potential mineralization and mineral resources, near-term catalysts, and future plans, strategies and objectives of Valkea. While all forward-looking statements involve various risks and uncertainties, these statements are based on certain assumptions that management of Valkea believes are reasonable, including that it will be able to obtain financing and on reasonable terms, that its current exploration and other objectives can be achieved, that its exploration and other activities will proceed as expected, that widespread epidemics or pandemic outbreak including the COVID-19 pandemic will have no or minimal impact to Valkea's business, that its community and environmental impact procedures will work as anticipated, that general business and economic conditions will not change in a material adverse manner, that Valkea will not experience any material accident, labour dispute or failure or shortage of equipment, and that all necessary government approvals for its planned exploration and potential development activities will be obtained in a timely manner and on acceptable terms. There can be no assurance that the forward-looking statements will prove to be accurate and actual results and future events could differ materially from those anticipated in such statements. Important factors that could cause actual results to differ materially from the Valkea's expectations include, among others, the actual results of current exploration activities being different than those anticipated by Valkea, changes in project parameters as plans continue to be refined, changes in estimated mineral resources, future prices of metals, increased costs of labor, equipment or materials, availability of equipment, failure of equipment to operate as anticipated, accidents, effects of weather and other natural phenomena, risks related to community relations and activities of stakeholders, and delays in obtaining governmental approvals or financing. Although Valkea has attempted to identify important factors that could cause actual results to differ materially, there may be other factors that cause results not to be as anticipated, estimated or intended. There can be no assurance that such statements will prove to be accurate as actual results and future events could differ materially from those anticipated in such statements. Accordingly, readers should not place undue reliance on forward-looking statements. Valkea does not intend, and expressly disclaims any intention or obligation to, update or revise any forward-looking information or statements whether as a result of new information, future events or otherwise, except as required by law.

Data disclosed in this presentation relating to sampling and drilling results is historical in nature. Neither the Company nor a qualified person has yet verified this data and therefore investors should not place undue reliance on such data. In some cases the data may be unverifiable due to lack of drill core or open-workings. The Company's future exploration work will include verification of the data. The potential quantity and grade of any exploration target in this presentation is conceptual in nature, there has been insufficient exploration to define a mineral resource and it is uncertain if further exploration will result in the exploration target being delineated as a mineral resource. Mineralization hosted on adjacent and/or nearby and/or geologically similar properties is not necessarily indicative of mineralization hosted on the Company's property. The technical information disclosed presentation has been reviewed and approved by Dr. Christopher Leslie, P. Geo., Chief Geologist, a qualified person as defined by National Instrument 43-101.

Advancing Gold Exploration in the CLGB

VALKEA HIGHLIGHTS

STRATEGIC LOCATION

Central Lapland - Finland

Greenstone Belt (CLGB)

Globally significant gold district

Adjacent to the Kittilä Mine - Europe's largest gold producer

NEW DISCOVERY

High Grade discovery made

Walk up targets ripe for drilling

DOMINANT LAND PACKAGE

Five 100% owned properties all adjacent to majors:

B2GOLD

AGNICO EAGLE

KINROSS

RUPERT RESOURCES

TWO JOINT VENTURES

Finland: Rupert Resources
Advancing to Stage 2 of the JV Agreement to earn up to 70%

Australia: S2 Resources
Earning up to 80% of Victorian Gold assets from three legacy Outback Goldfields properties

VALKEA Resources

Key Personnel

BOARD OF DIRECTORS



CHRIS DONALDSON CEO & EXECUTIVE CHAIR

- Experienced mining executive with 25 years experience focused on capital markets and government/community relations
- Former Director of Corporate Development with Western Copper & Gold. Currently Executive Chairman of TinOne Resources, Non-Executive Director at Vizsla Copper.



GEORGE SALAMIS INDEPENDENT LEAD DIRECTOR

- Geologist with a wealth of technical and strategic expertise in the Central Lapland district; worked as Vice President of Riddarhyttan Resources AB and advancing what is now known as the Kittilä Mine until its sale to Agnico Eagle in 2006
- Over 30 years of experience in mining and resource exploration industry and has been involved in over $2 billion of M&A transactions
- Currently the Executive Chairman of Integra Resources and was Executive Chairman of Integra Gold Corp. which was sold to Eldorado Gold Corporation for C$590 million in 2017



MARK BENNETT DIRECTOR

- Ph.D. geologist with 26 years' experience in gold, nickel and base metal exploration and mining
- Two-time winner of the Association of Mining and Exploration Companies "Prospector Award" for discoveries including the Thunderbox Gold Mine, the Waterloo nickel mine and the world class Nova-Bollinger nickel-copper mine
- Led Sirius from prior to discovery of Nova, through feasibility, financing, permitting and construction



LOUIS ARCHAMBEAULT DIRECTOR

- Engineer by profession, B.Eng in Mining and Mineral Engineering and an M.Eng in Mineral Economics and Artificial Intelligence, both from McGill University
- Formerly Corporate Development at Orezone and formerly with Goldcorp and CIBC



ERIC ZAUNSCHERB DIRECTOR

- Canadian geologist with over thirty years of experience as a mining analyst
- Has worked in Toronto, Vancouver, and London, learning best practices in capital markets and seeing hundreds of exploration, development and mining projects globally

Key Personnel

MANAGEMENT & ADVISORS



OTA HALLY CFO & DIRECTOR OF SAKUMPO (FINNISH SUBSIDIARY)

- Chartered Professional Accountant and Chartered Financial Analyst with broad experience in executive level financial management positions across multiple industries
- Formerly CFO of Endeavour Mining, VP with LeaGold/Equinox Gold, Controller at Pan American Silver and Director of Accounting at Yamana Gold



DR. CHRISTOPHER LESLIE CHIEF GEOLOGIST

- Economic geologist with 20 years of experience in mineral exploration primarily focused on discovery and advancement of gold deposits
- Integral member of the discovery team at the 11.7 Moz Blackwater Gold deposit in central BC
- Ph.D. in economic from CODES, University of Tasmania, M.Sc. In geological Sciences from UBC, Registered as Professional Geoscientist with EGBC



LIZ MONGER VP CORPORATE AFFAIRS & COMMUNICATIONS & DIRECTOR OF SAKUMPO (FINNISH SUBSIDIARY)

- Over 27 years of investor relations, communications and compliance experience in the mining space
- Co-Founder & Partner of NIKLI Communications with Nicole Hoeller, dedicated to delivering premier communications corporate governance services to the mining sector



MICHAEL GENTILE STRATEGIC ADVISOR

- Leading investor in the junior mining sector, with top five ownership positions in over 20 publicly traded exploration and mining companies.
- 9.9% equity holder of Valkea (on a partially diluted basis)
- Co-founder of Bastion Asset Management, a growing money management firm in Montreal with over $500 million in AUM, focused on small to mid-cap equities in the USA and Canada.



CRAIG PARRY TECHNICAL & STRATEGIC ADVISOR

- Geologist and executive involved in exceptional discoveries including Vizsla Silver's Panuco-Copala silver district, IsoEnergy's Hurricane uranium deposit and NexGen's Arrow uranium deposit.
- Founder of Inventa Capital, Chairman of Vizsla Silver and a Director of Skeena Resources, Vizsla Copper and Surge Copper

Positioned for Value Creation

Share Ownership*

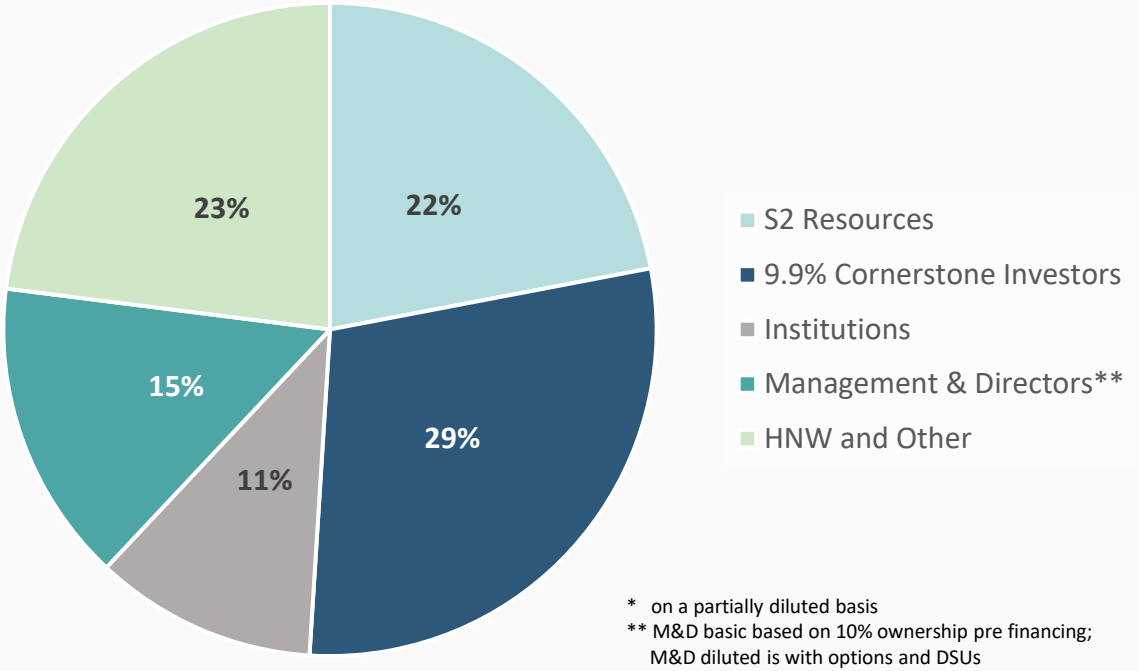

* on a partially diluted basis
** M&D basic based on 10% ownership pre financing; M&D diluted is with options and DSUs

Capital Structure

Shares Outstanding	48.6 m
Market Capitalization (C$0.53 – July 30, 2025)	~C$17 m
Warrants, Options, DSUs **	28.2 m
Fully Diluted	76.9 m
Cash on Hand (at close of June 25, 2025 Financing)	C$4.1 m

** **Warrants:** 12.6m @ $0.60 (exp. Sept/27); 8.2m @ $0.35 (exp. Dec/27)
Finders Warrants: 273,426 @ $0.40 (exp. Sept/27); 282,000 @ $0.25 (exp. Dec/26)
Options 58,500 @ $3.10 (exp July 2028); 3.15m @ $0.40 (exp. Sept/29); 1.77m @ $0.30 (exp. June /30)
DSUs: 2.1m @ $0.30

Valkea: Next Generation Discovery

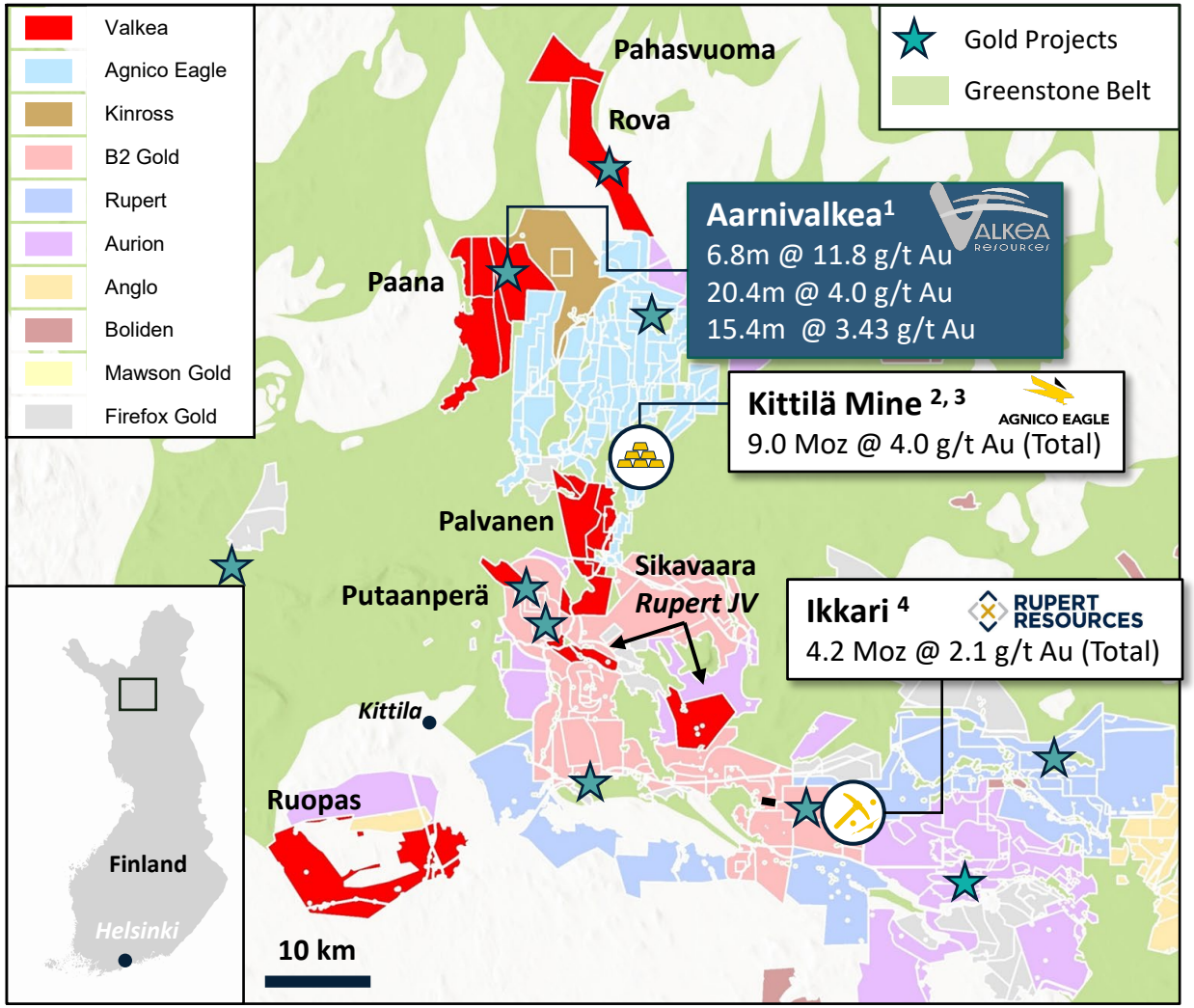

The Foundation

Kittilä Mine

AGNICO EAGLE

- Europe's largest Gold producing mine
- 3.6 Moz at 4.1 g/t Au (P&P), 2.8 Moz at 3.5 g/t Au (M&I+I)[2]
- 2.7 Moz at 4.5g/t Au produced between 2009-2023[3]

The Next Generation

Ikkari Discovery

RUPERT RESOURCES

- Mar 2020 discovery
- 4.2 Moz at 2.1 g/t Au (M&I+I)[4]
- 111,896 km drilling

Prolific Recent Exploration Results (g-m intercepts*)

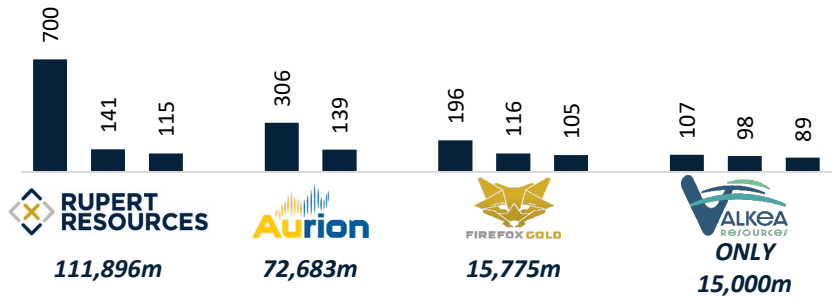

Showing non-infill intercepts in 2023-2024 and total project drilling metreage, Valkea holes drilled pre-2022 by S2

1. S2 Resources website (s2resources.com.au), July 19th, 2021 NR
2. Agnico Eagle website (agnicoeagle.com), Dec. 31, 2023 Reserve & Resource statement
3. Agnico Eagle website (agnicoeagle.com), 2009-2023 annual results reports.
4. Rupert Resources website (rupertresources.com), Oct. 24th, 2023 NI 43-101 Technical Report

Valkea: Next Generation Discovery

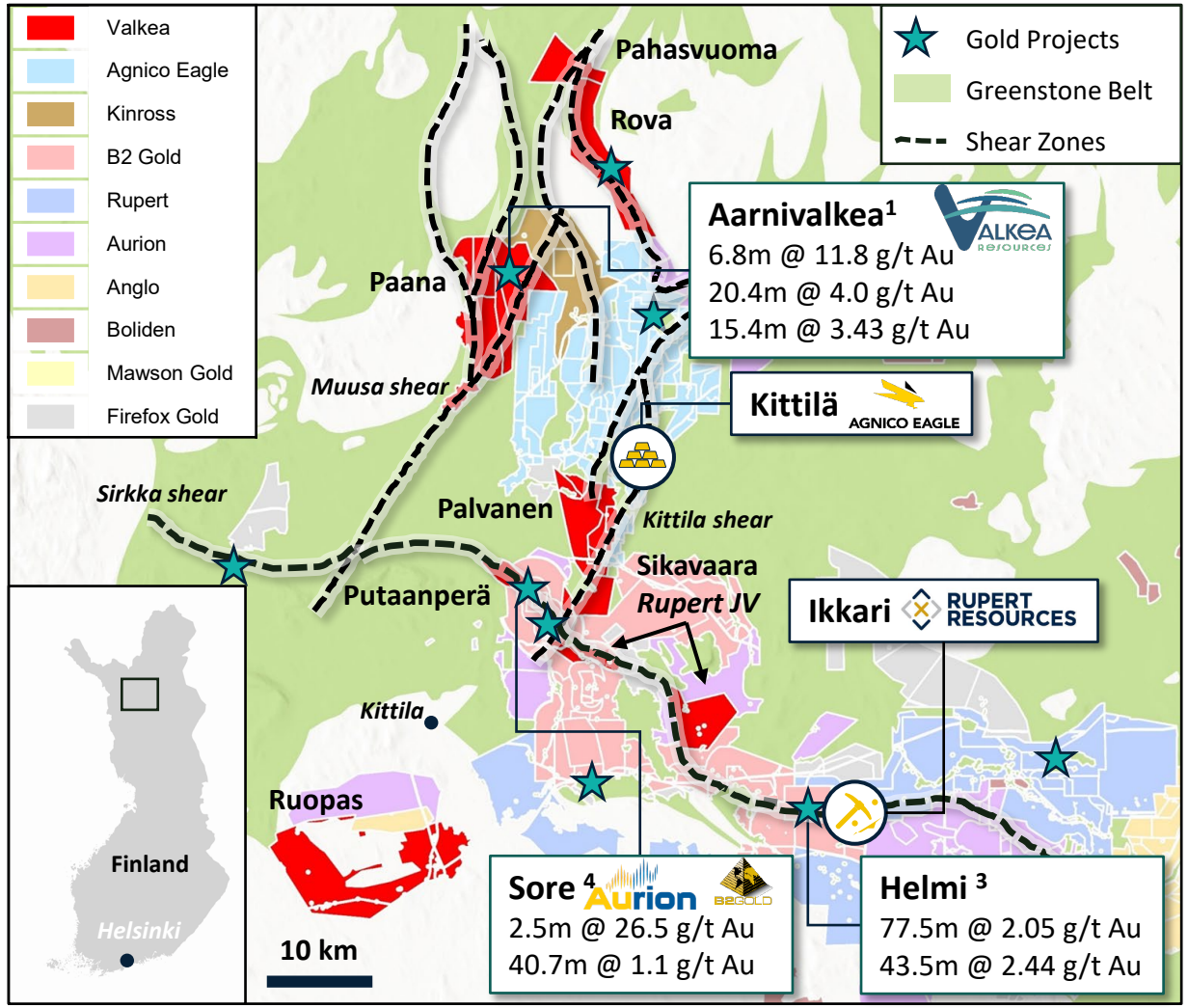

Key Success Factors

1 AARNIVALKEA – Phase I Drilling Complete, Potential Cornerstone Discovery:

- +1.3km long gold zone tested <400m vertically, wide open for expansion
- 15,000m drilled at Aarnivalkea
- Analogous geological setting to and ~16km north of Agnico's 9.0 Moz Kittilä Mine and ~60km from Ruperts ~4Moz Ikkari project

2 JV PARTNERSHIP - Sikavaara

- **Rupert** spending ~C$5M in exploration over 6 years for a 70% interest; ~$2M spent to date, recently elected to enter phase 2 for additional ~$3M spend

3 BLUE SKY UPSIDE – One of the Largest junior land package in the CLGB

- Underexplored 35,456 hectares with HIGH discovery potential
- Rova – strong Au-As-Sb geochemical anomaly lacking drill testing
- Putaanperä – strong Au-As-Sb geochemical anomaly along the Sirkka shear

1. S2 Resources website (s2resources.com.au), July 19th, 2021 NR
2. Firefox Gold website (firefoxgold.com), July 18th, 2023 NR and Sept. 9th, 2021 NR (sedar.com)
3. Aurion Gold website (aurion.com), May 2nd, 2022 NR and June 13th, 2022 NR
4. Aurion Gold website (aurion.com), March 19th, 2024 NR

Finland CLGB Gold Potential

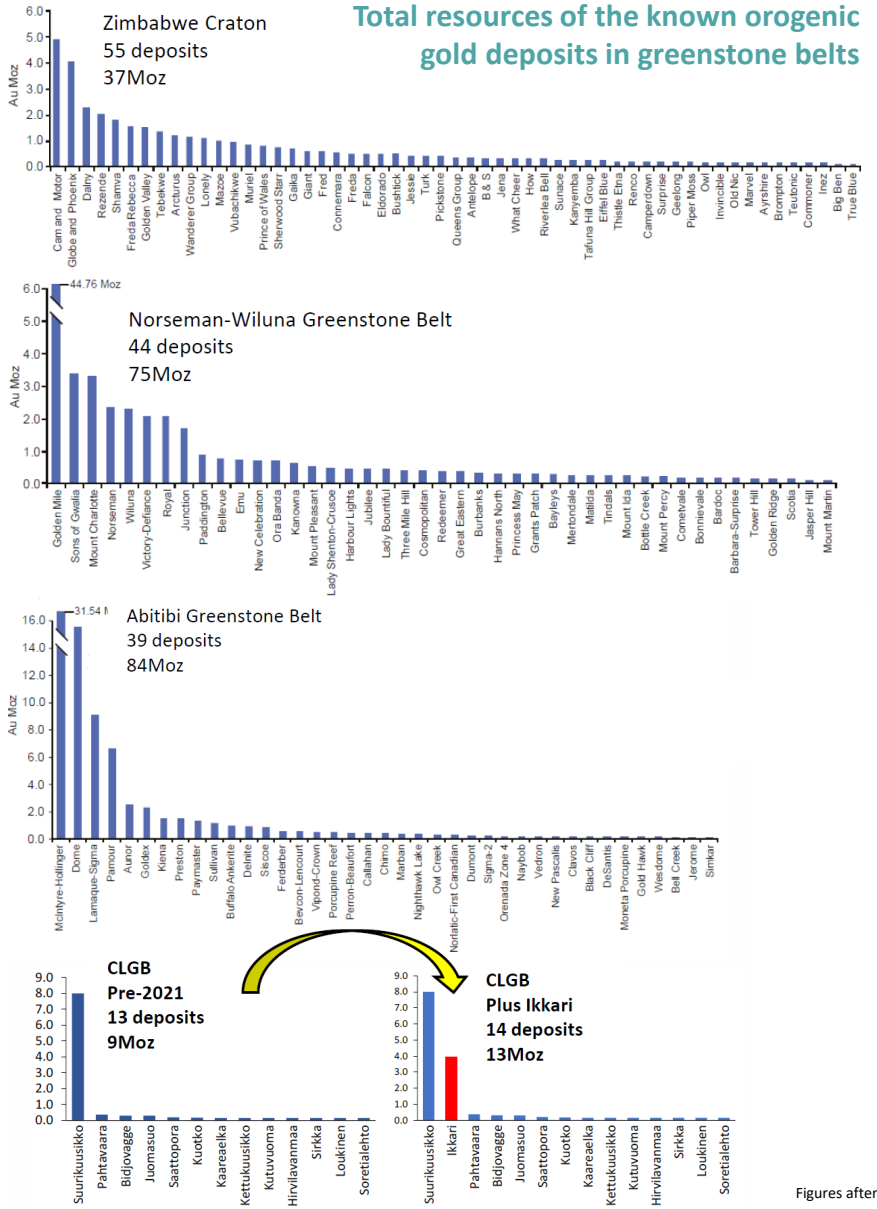

Figures after Niiranen et al., (2015)

- **Significant greenstone gold districts show a pattern of deposit size distribution**
- The **CLGB (Central Lapland Greenstone Belt)** distribution is skewed – lacking 1 to 5 Moz deposits, due to:
  - Immature exploration – first gold discovery in 1984
  - State system
  - Limited outcrop due to widespread cover
- Increased exploration is leading to new discoveries in the CLGB:
  - Rupert Resources – 4Moz Ikkari
  - B2/Aurion – Kutuvuoma-Ikkari
  - S2 – Aarnivalkea

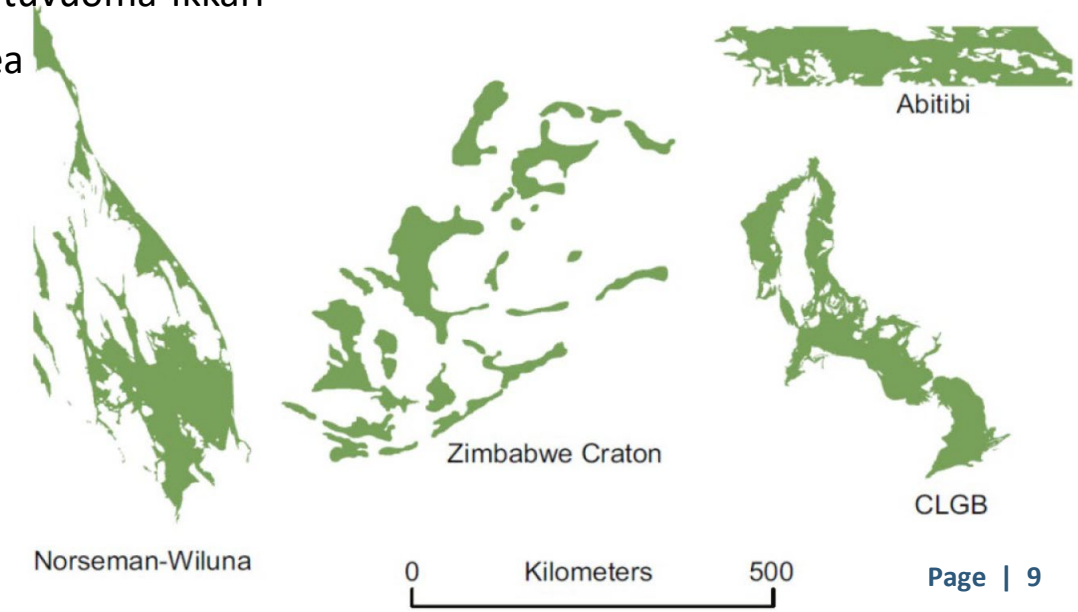

Why Finland?

Excellent Infrastructure / Access

Modern Transport Networks: Well-developed road access through existing logging roads

Connected to Mining Hubs: Finland has established mining communities with skilled labor, access to equipment and necessary services

Year-Round Exploration & Drilling

Stable Climate: Finland's climate and infrastructure allows for exploration almost year round



RANKED #1

mining jurisdiction in the world in the Fraser Institute's 2024 Annual Survey of Mining Companies

Supportive Regulatory Environment

Transparent Regulations: Finland's Safety Technology Authority (TUKES) ensures a clear and transparent permitting process

Mining-Friendly Policies: The Finnish government's commitment to supporting the mining sector with efficient and fair regulations

Recognizing Indigenous Sámi Communities

Cultural Sensitivity: Valkea is committed to ongoing recognition and respect for indigenous rights and cultural heritage in the exploration process (including pausing exploration for brief reindeer migration period)



Paana Project Discovery

—

Technical Overview

Paana & Northern Licences

- **Exploration framework in place:** ~$20 million has been spent on systematic exploration across the Finnish project portfolio. Majority spent on the Paana group of tenements.
- **Discovery:** Aarnivalkea West discovery through a systematic approach of shallow drilling across surface geochemical anomaly, however, hole FAVD62 (**4.0 m @ 18.1 g/t Au**[1]) demonstrated depth potential and scale.
- **Work paused during peak discovery momentum:** Follow-up drilling was halted at the onset of the COVID pandemic. Subsequent, potentially high-impact programs were reduced.
- **Prospective Structural Setting:** Project covers extensions of regional shear zones considered highly prospective for orogenic gold mineralization with many geological similarities to the 9.0 Moz Kittilä deposit[1,2] (24 km southeast).
- **Target Rich:** Northern tenement package includes Aarnivalkea East discovery as well as the highly-prospective Rova target.

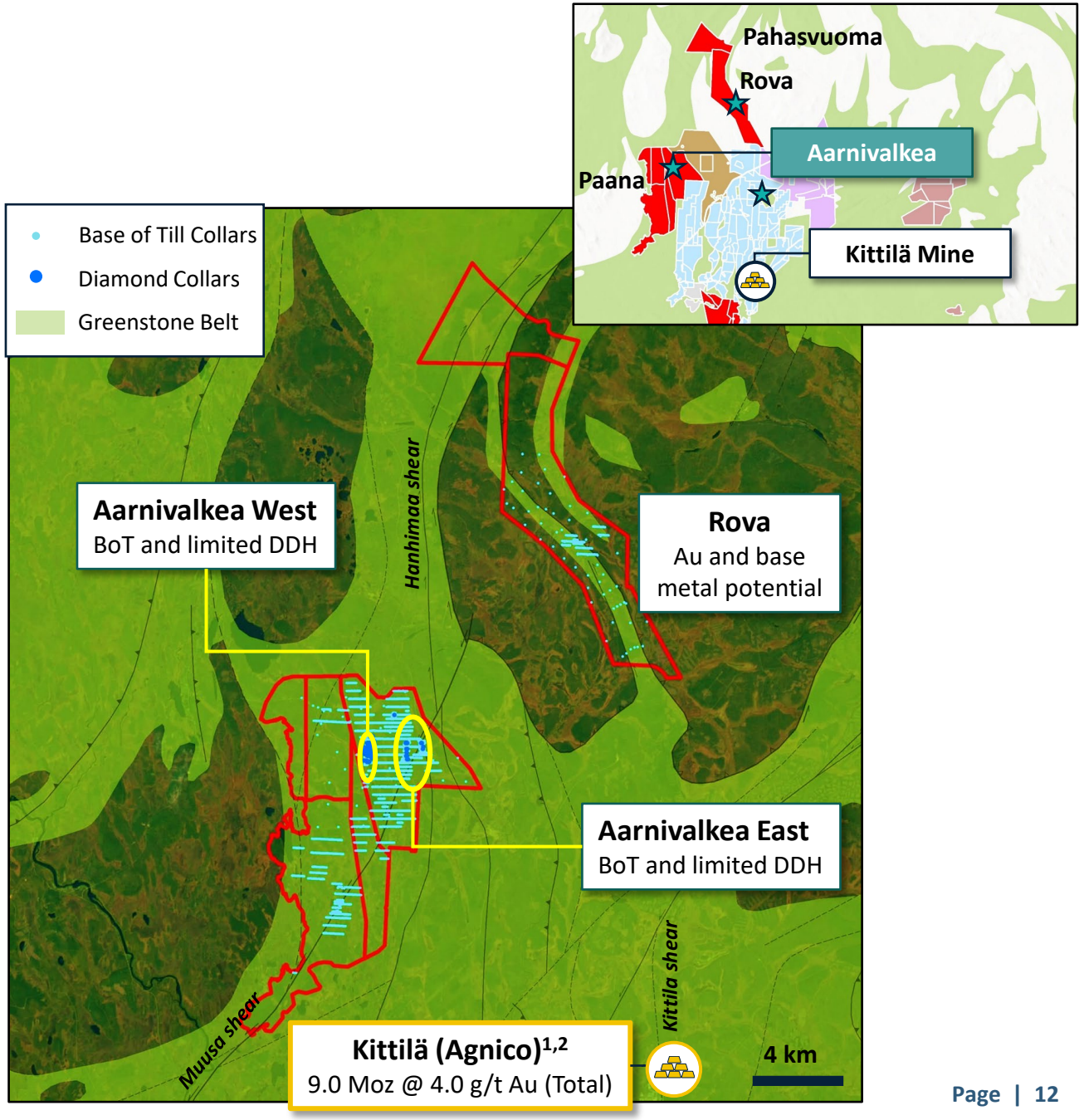

1. Agnico Eagle website (agnicoeagle.com), Dec. 31, 2023 Reserve & Resource statement
2. Agnico Eagle website (agnicoeagle.com), 2009-2023 annual results reports.

Paana Project | Aarnivalkea East

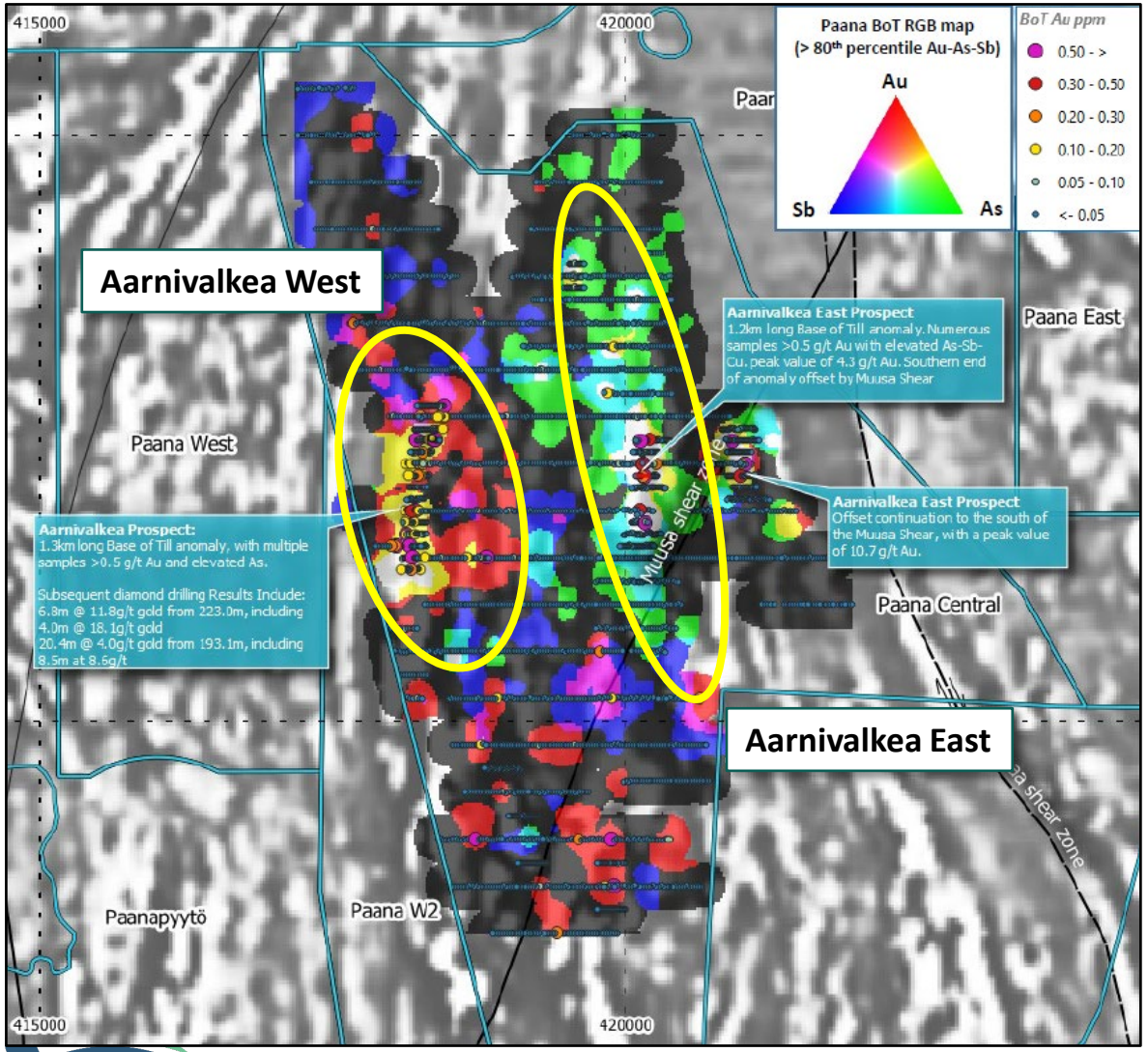

- **Target Generation:** Base of till drilling defined numerous anomalous trends and discrete anomalies, some of which have been followed-up with diamond drilling.
- **Aarnivalkea East:** 3.6 km long base of till anomaly with numerous samples >0.5 g/t Au (peak 10.7 g/t Au) with elevated As-Sb-Cu. Only tested by 13 shallow drill holes so far with anomalous results (3.7 at 0.9 g/t Au[1]), further deeper diamond drilling warranted.
- **Base of Till Drilling:** Variable till coverage so many holes didn't reach bedrock - further BoT work is required.

Aarnivalkea West **Aarnivalkea East**

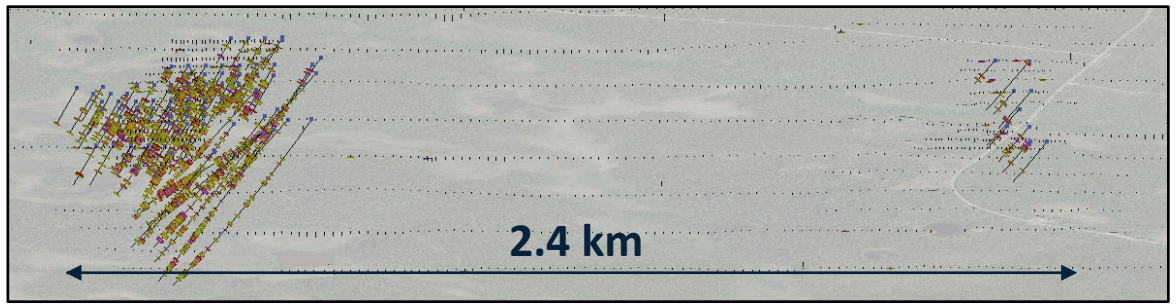

Data reported in:
1. S2 Resources website (s2resources.com.au), 2021 Year End Report June 20th, 2021

Paana and Kittilä Geochemistry

The Kittilä deposit was discovered following up a gold-in-till anomaly with similar scale and grade as the Aarnivalkea targets

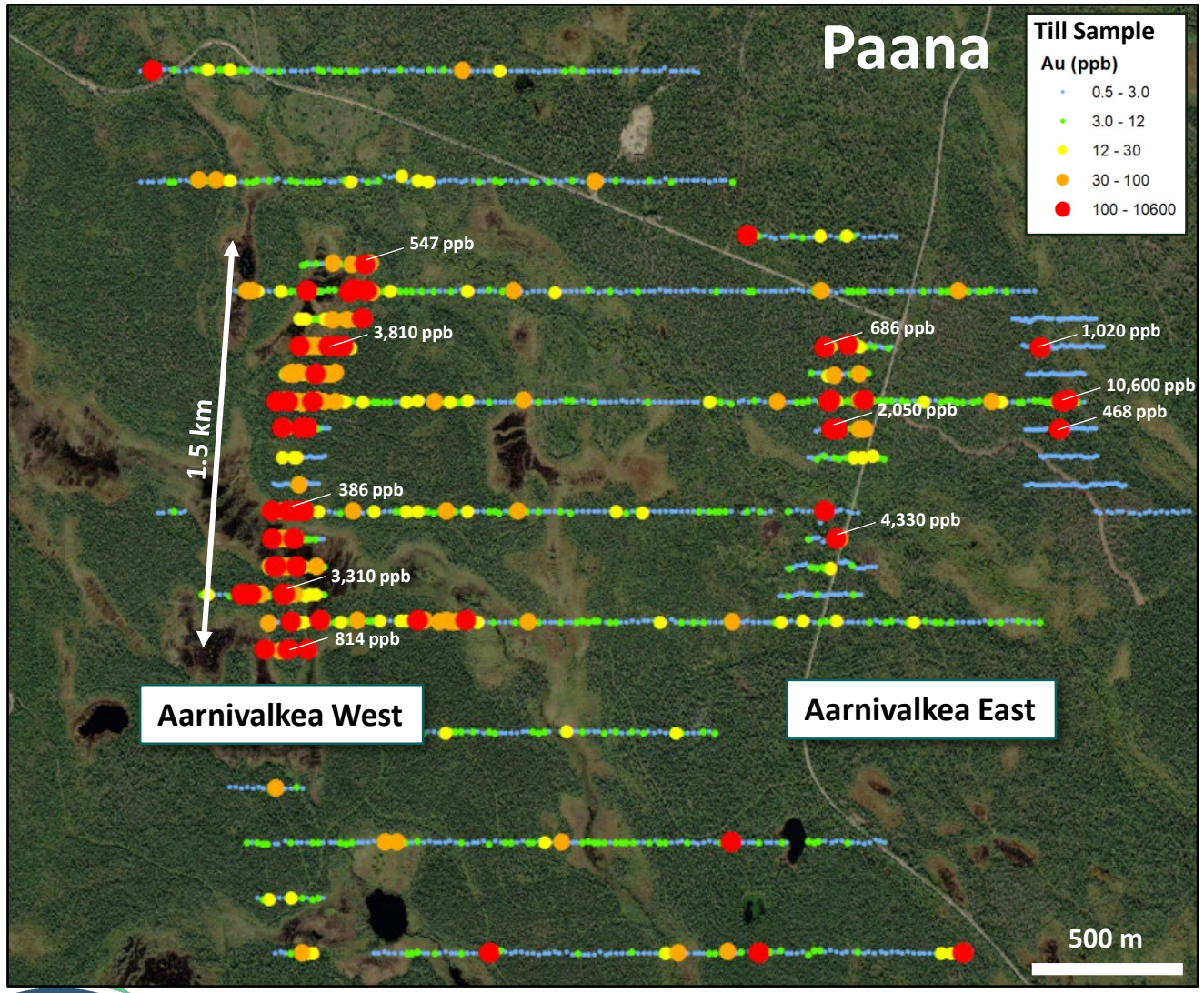

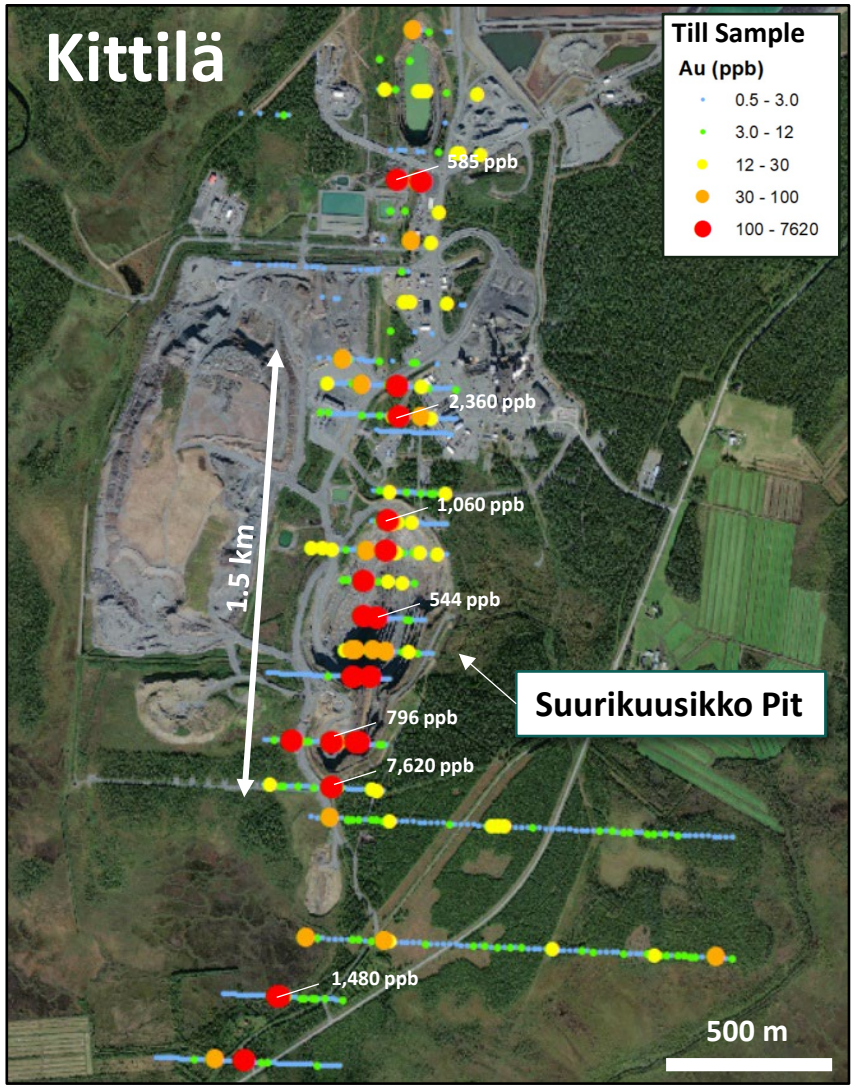

Data from the GTK (gtk.fi)

Paana Project | Aarnivalkea West

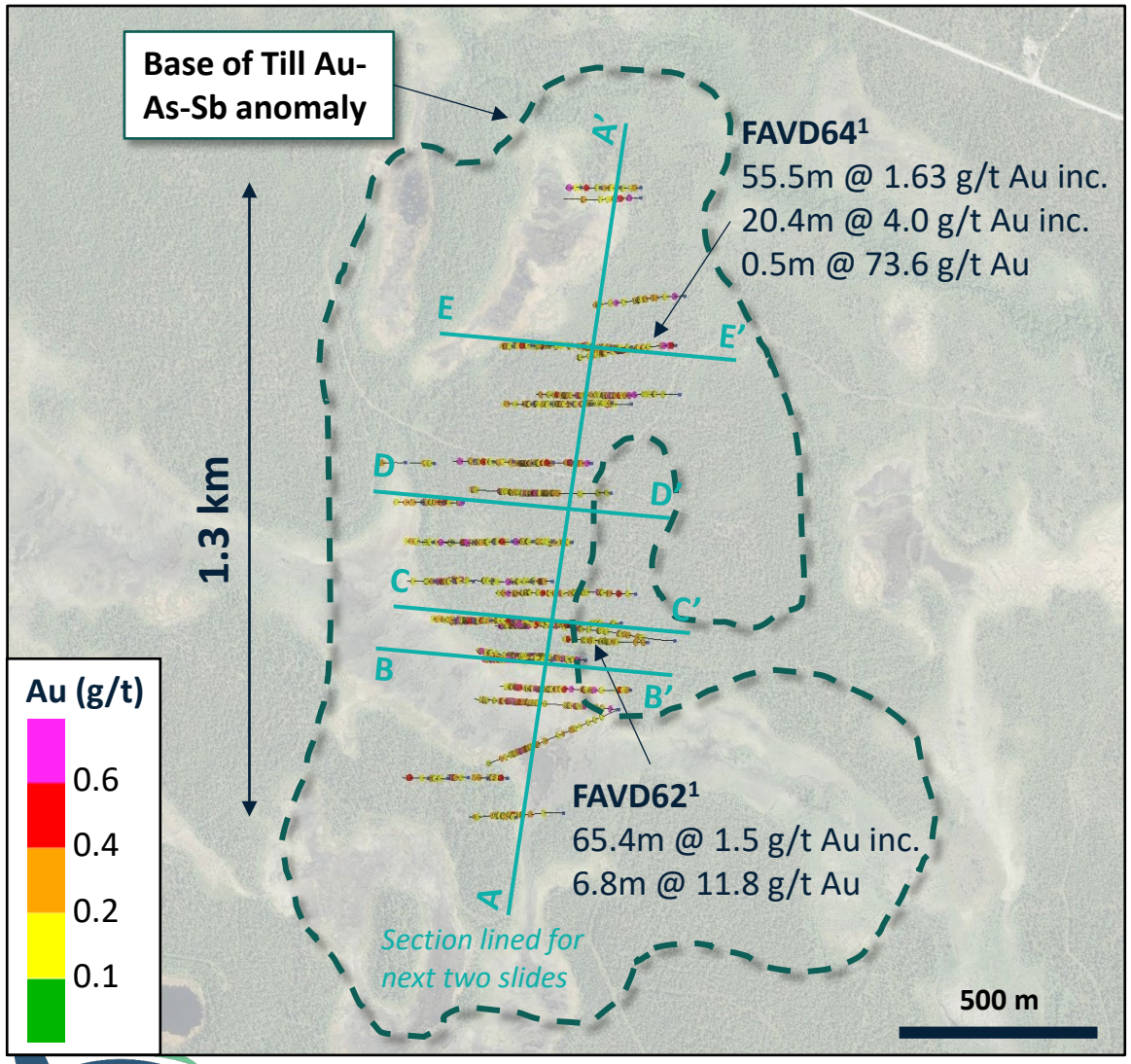

- **Greenfields discovery:** Regional ionic leach soil geochemistry followed by base of till drilling led to the definition of a +1.3 km north-trending corridor of deformed and altered greenstones with associated broad zones of gold mineralization
- **Sparce drilling:** Only 13,000 m of core drilling in 88 holes where only 12 holes (4,700m) were drilled deeper than 300 m. Significant potential of high-grade zones exist at depth.
- **Diamond drilling to date:** Has defined a significant shear zone with intense hydrothermal alteration with both bulk gold mineralization punctuated by local high-grade gold mineralization:
  - **65.4m @ 1.5 g/t Au, including 4.0m @ 18.1 g/t Au (FAVD62)[1]**
  - **55.5m @ 1.6 g/t Au, including 20.4m @ 4.0 g/t Au (FAVD64)[1]**
  - **79.6m @ 0.76 g/t Au, including 16.8m @ 2.7 g/t Au (FAVD71)[2]**
  - **30.5m @ 1.9 g/t Au, including 9.5m @ 5.2 g/t Au (FAVD40)[3]**
- **Mineralization remains open** downdip and along strike.
- Aarnivalkea West has the **potential to be a significant multi-million oz greenstone-hosted orogenic gold system**

Data reported in:
1. S2 Resources website (s2resources.com.au), July 19th, 2021 NR
2. S2 Resources website (s2resources.com.au) Oct. 11th, 2021 NR
3. S2 Resources website (s2resources.com.au) Sept. 26th, 2019 NR

Paana Project | Aarnivalkea West | Koivu & Honka Zones

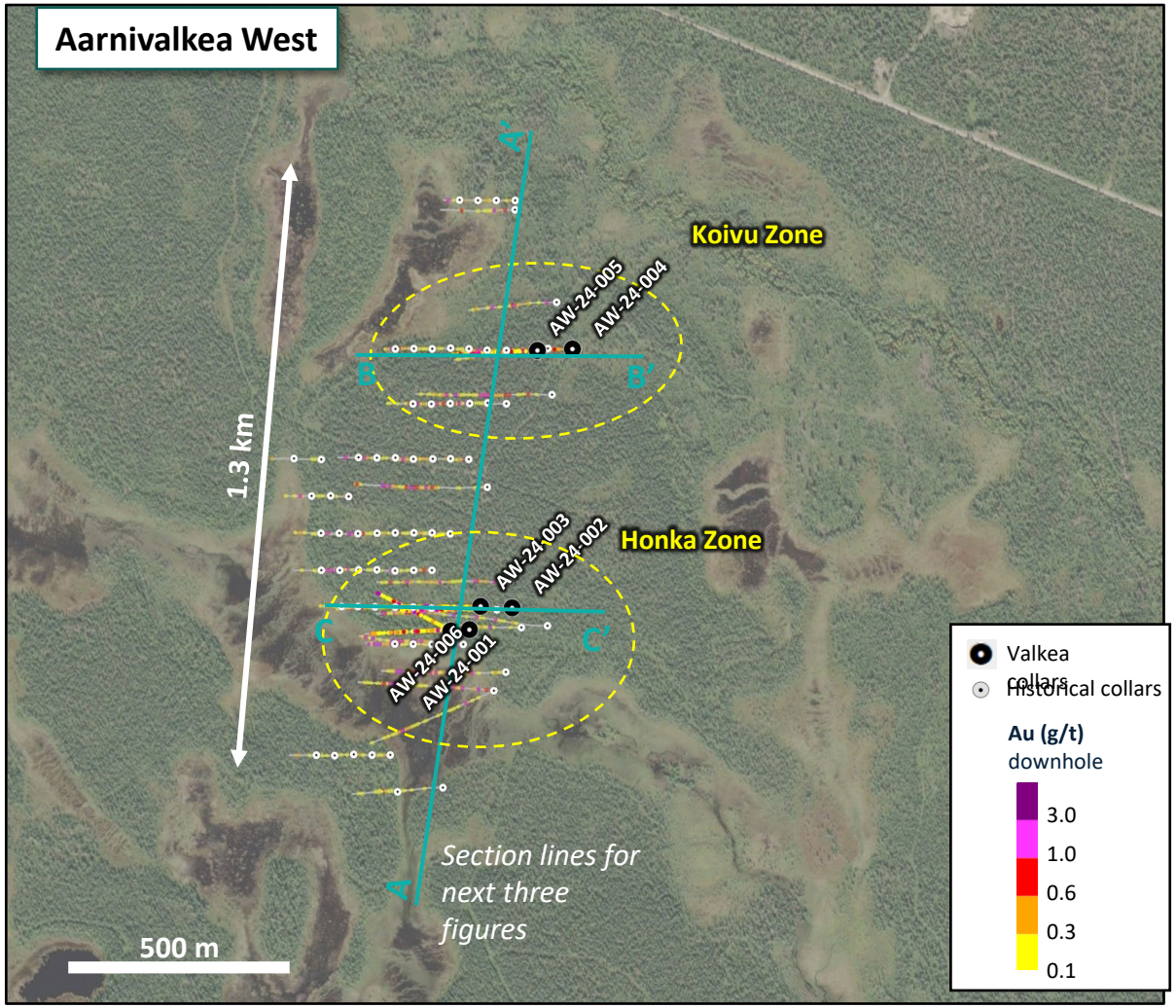

2024/25 Drill Program

- Recently completed a **six-hole (1,997 meter) drill program** targeted both high-grade (Kittila-style) and bulk-tonnage (Ikkari-style), disseminated gold mineralization at the Aarnivalkea West discovery.
- **Every hole drilled** in the program **hit gold mineralization***
- The drill program at Aarnivalkea West **successfully accomplished its three main objectives**:
  1) confirm the presence of high-grade and disseminated gold mineralization in two key areas
  2) expand the footprint of known areas of mineralization, and
  3) refine the geological and structural model incorporating results from new drilling and relogging of historical drill core.

* See Company news release dated Feb. 27, 2025

Paana Project | Aarnivalkea West

North-south longitudinal section through Aarnivalkea West (viewing west) showing widely spaced deeper drill holes with assay highlights. **Future drill programs will target both high-grade and bulk mineable low-grade controls and strike extensions.**

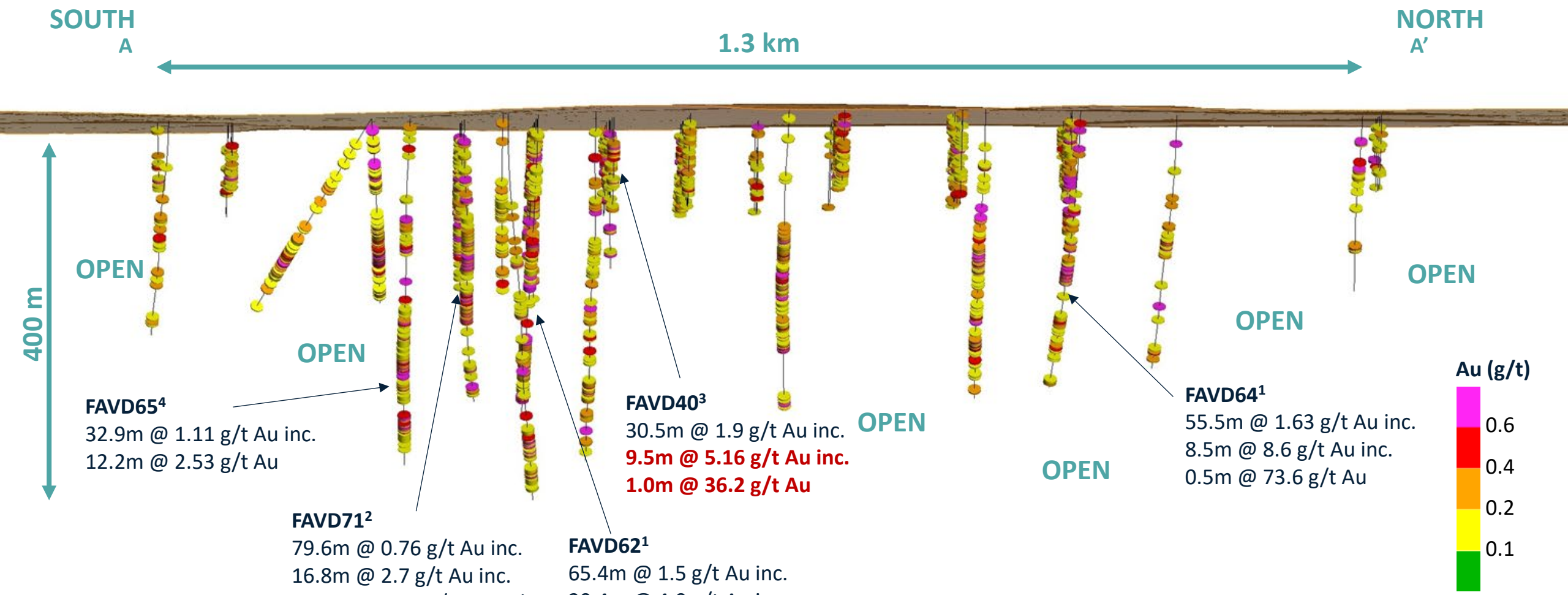

Section looking west

Data reported in:
1. S2 Resources website (s2resources.com.au), July 19th, 2021 NR
2. S2 Resources website (s2resources.com.au) Oct. 11th, 2021 NR
3. S2 Resources website (s2resources.com.au) Sept. 26th, 2019 NR
4. S2 Resources website (s2resources.com.au) Aug. 9th, 2021 NR

Paana Project | Aarnivalkea West

North-south longitudinal section through Aarnivalkea West (viewing west) showing widely spaced deeper drill holes with assay highlights. **Recent drill programs successfully targeted both high-grade and bulk-tonnage style mineralization** across the broad target area **defining the Koivu and Honka Zones.**

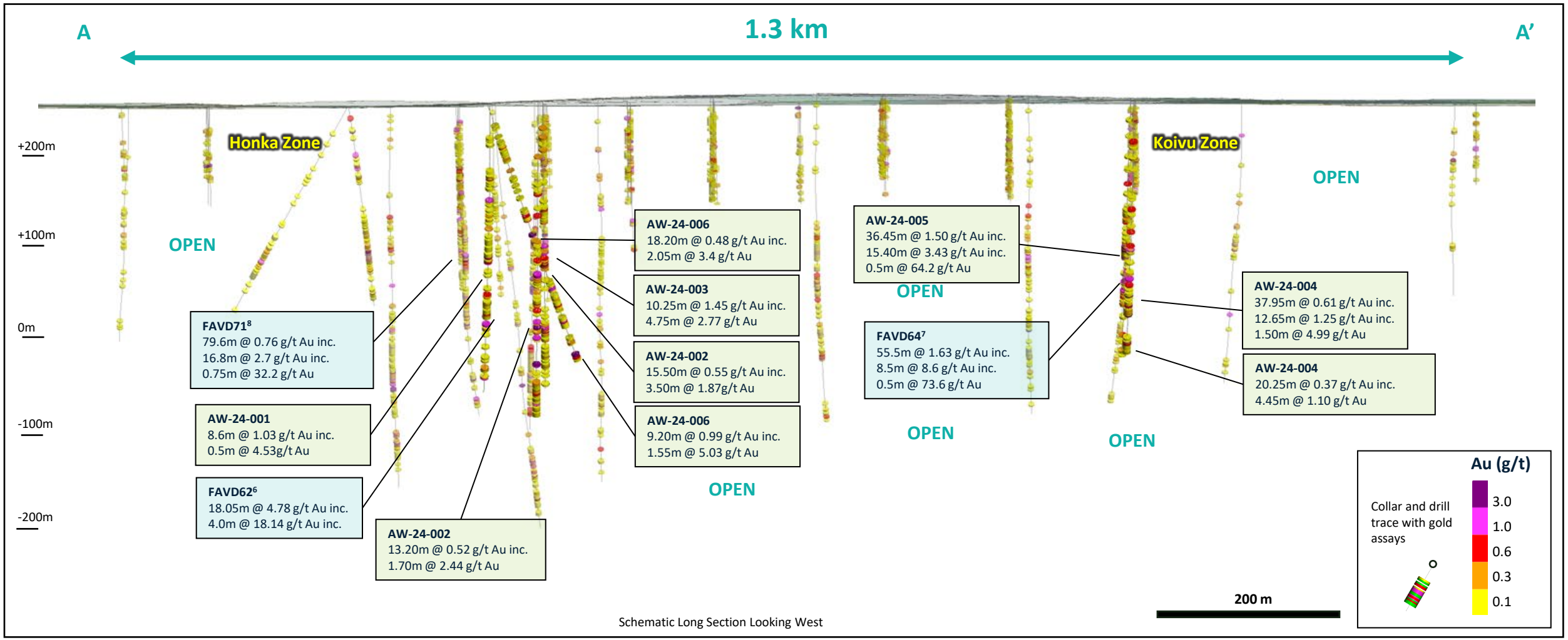

Schematic Long Section Looking West

Paana Project | Aarnivalkea West | Koivu Zone Drilling*

Establishment of Bulk Tonnage Ikkari-style Koivu Zone

- **Drill hole AW-24-005:**
  - 36.45m @ 1.50 g/t gold
  - Including 15.35m @ 3.43 g/t gold
  - Including 2.75m @ 12.92 g/t gold
- **Drill hole AW-24-004:**
  - 37.95m @ 0.61 g/t gold
  - Including 12.65m @ 1.25 g/t gold
  - Including 1.50m @ 4.99 g/t gold
- Gold mineralization confirmed over a **100-meter dip extent**, remaining **open down-dip**
- Further step-out drilling warranted

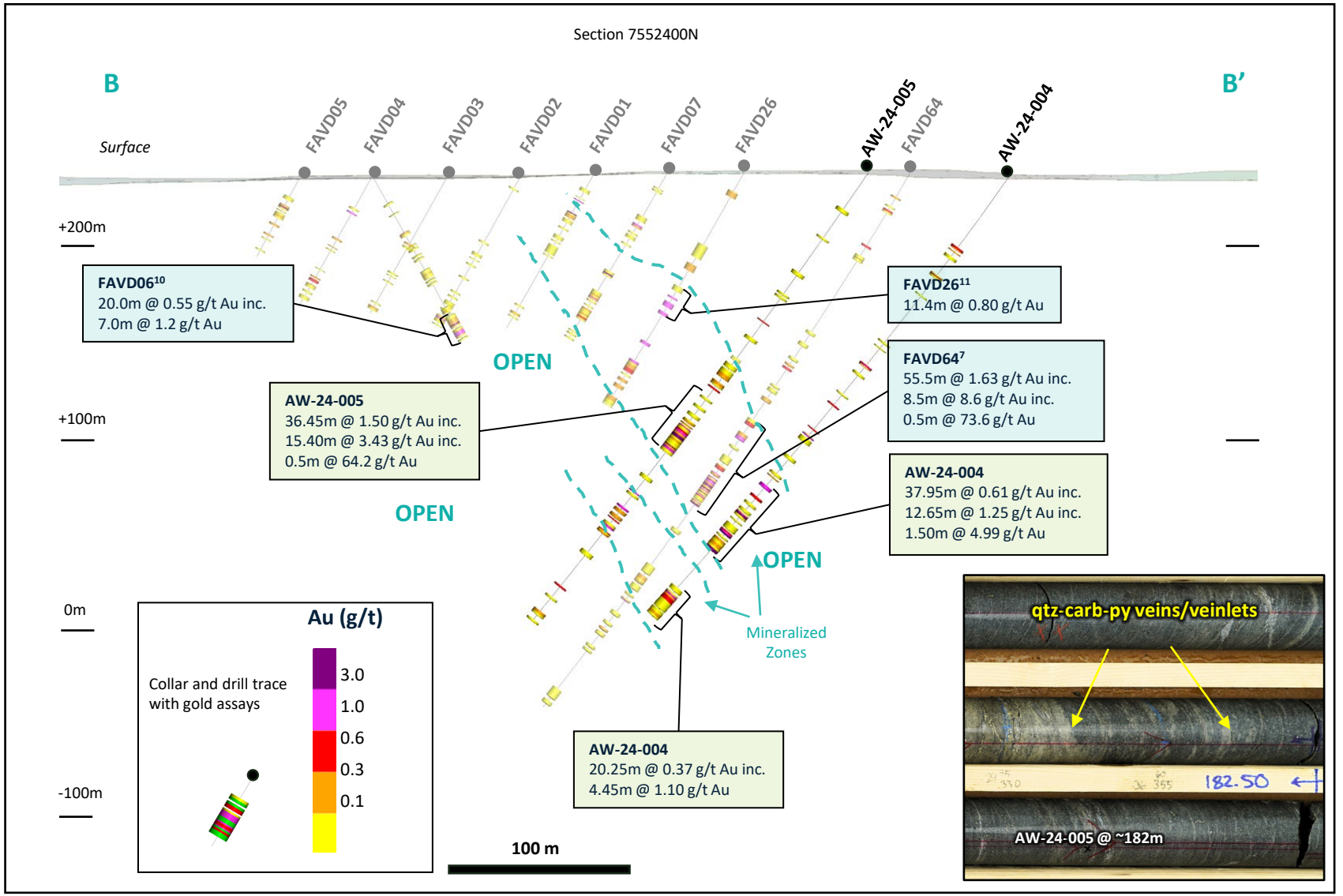

* See Company news release dated Feb. 27, 2025

Next Steps – Paana Project

The focus of the upcoming drill program at Paana will first be on extensions of Ikkari-style mineralization at the Koivu Zone (**Phase 1**) followed by investigating the scale and continuity of the gold system across the greater Aarnivalkea West target area (**Phase 2**)

Drilling

- **Phase 1: 2,000 to 3,000 m** of drilling in a series of step-out holes up and down-dip as well as along-strike north and south from AW-24-005 (center of Koivu) aimed at defining mineralization continuity across a broader area.
- **Phase 2: 1,000 to 1,500 m** of drilling aimed at investigating the northern and southern limits of the Aarnivalkea West target as well as testing the broad gap between the Honka and Koivu zones.
- Drill data will be integrated with existing data to inform a geological and mineralization model to assess next steps for potential resource definition.

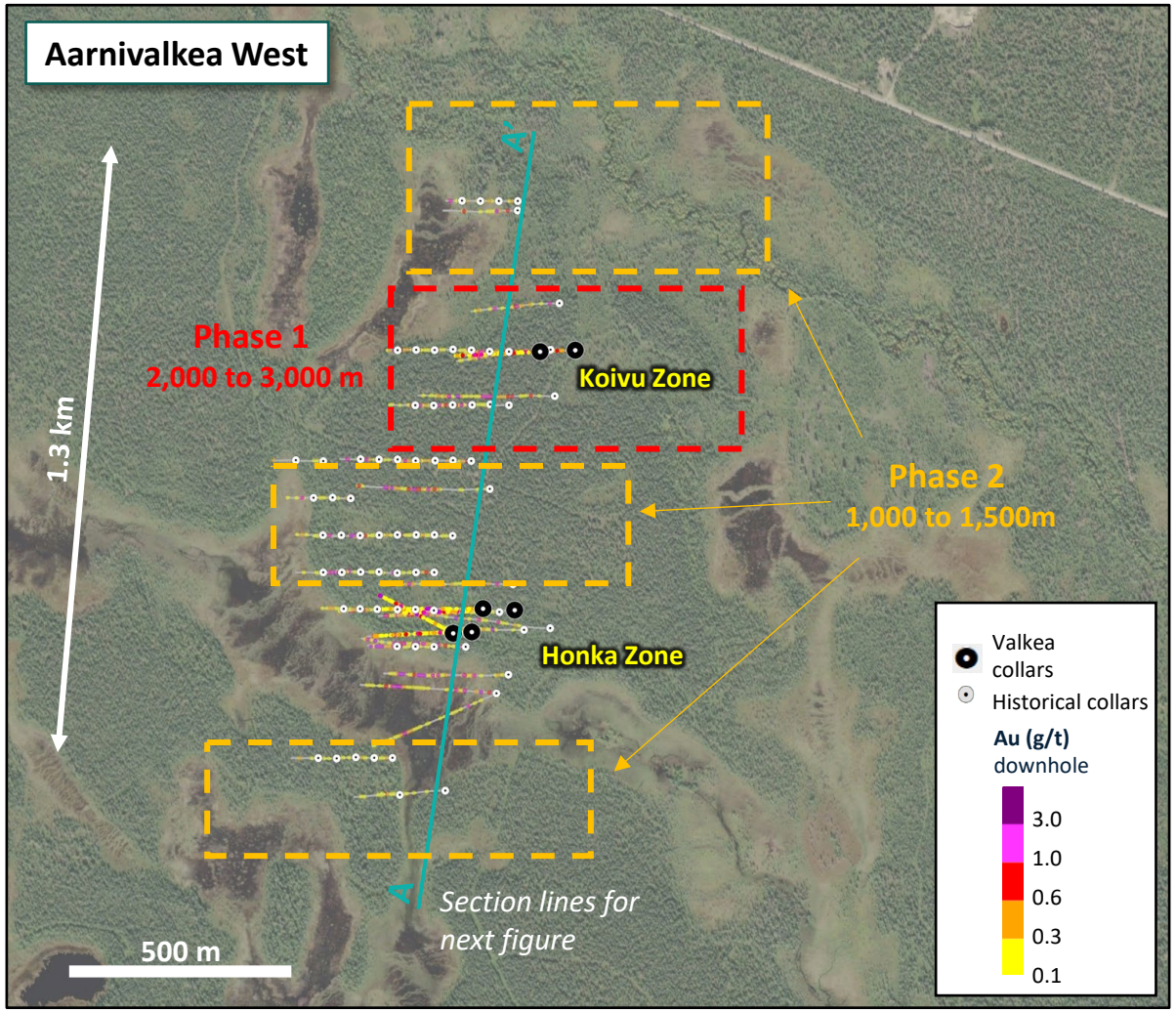

Paana Project | Aarnivalkea West

The focus of the upcoming drill program at Paana will first be on extensions of Ikkari-style mineralization at the Koivu Zone (**Phase 1**) followed by investigating the scale and continuity of the gold system across the greater Aarnivalkea West target area (**Phase 2**)

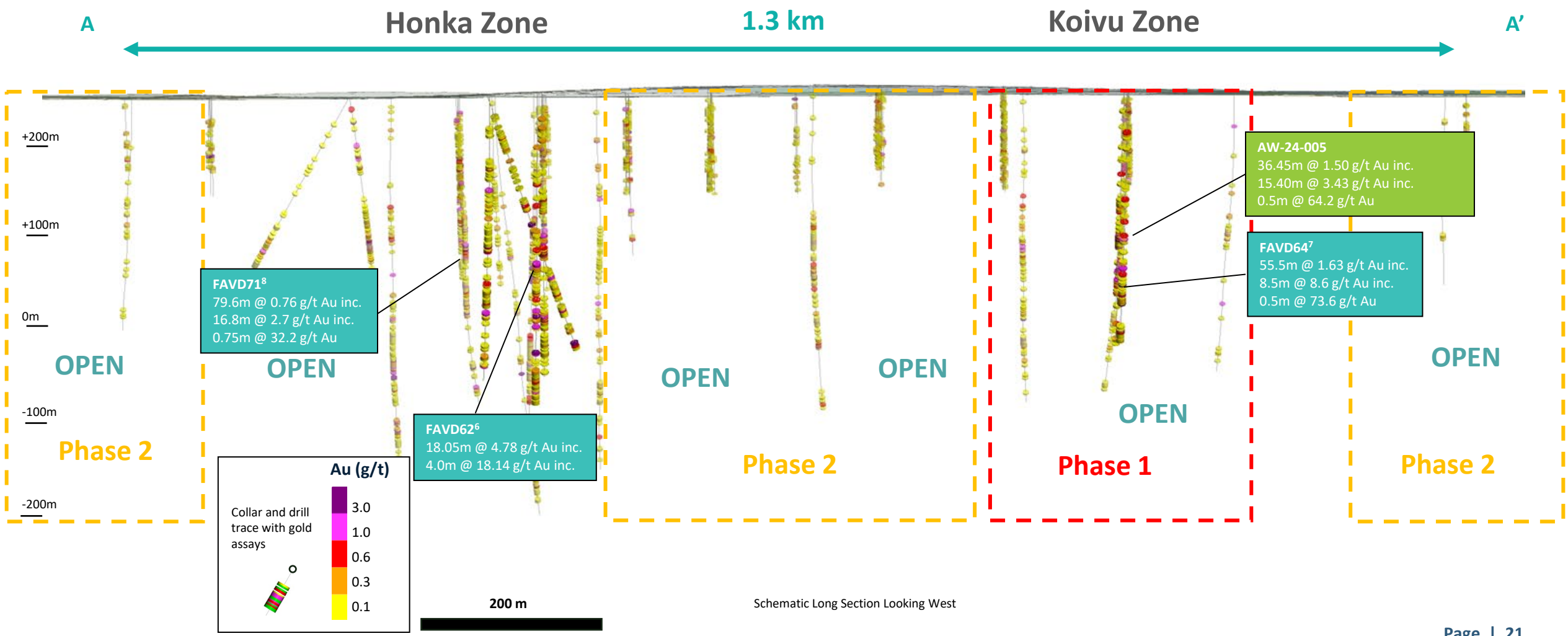

Schematic Long Section Looking West

Next Steps – Discovery Focus

The focus of the upcoming multi-project exploration program will be on target generation and discovery.

Geoscience and Drilling

- **1,000 to 1,500 m** of shallow drilling targeting near-surface mineralization at the broad 3.6 km long Aarnivalkea East geochemical anomaly
- **500 to 1,000 BoT** holes/samples aimed at expanding and infilling gold-anomalies across the Paana project.
- Geological mapping, prospecting and soils surveys across the Rova, Paana West and Putaanpera high-priority target areas

Geophysics

- IP geophysics to investigate the scale of the broad pyrite alteration footprint surrounding Aarnivalkea West and extended survey grid to Aarnivalkea East (20-line km).
- High resolution drone magnetics on Paana West, Rova and Putaanperä to better define structural trends.

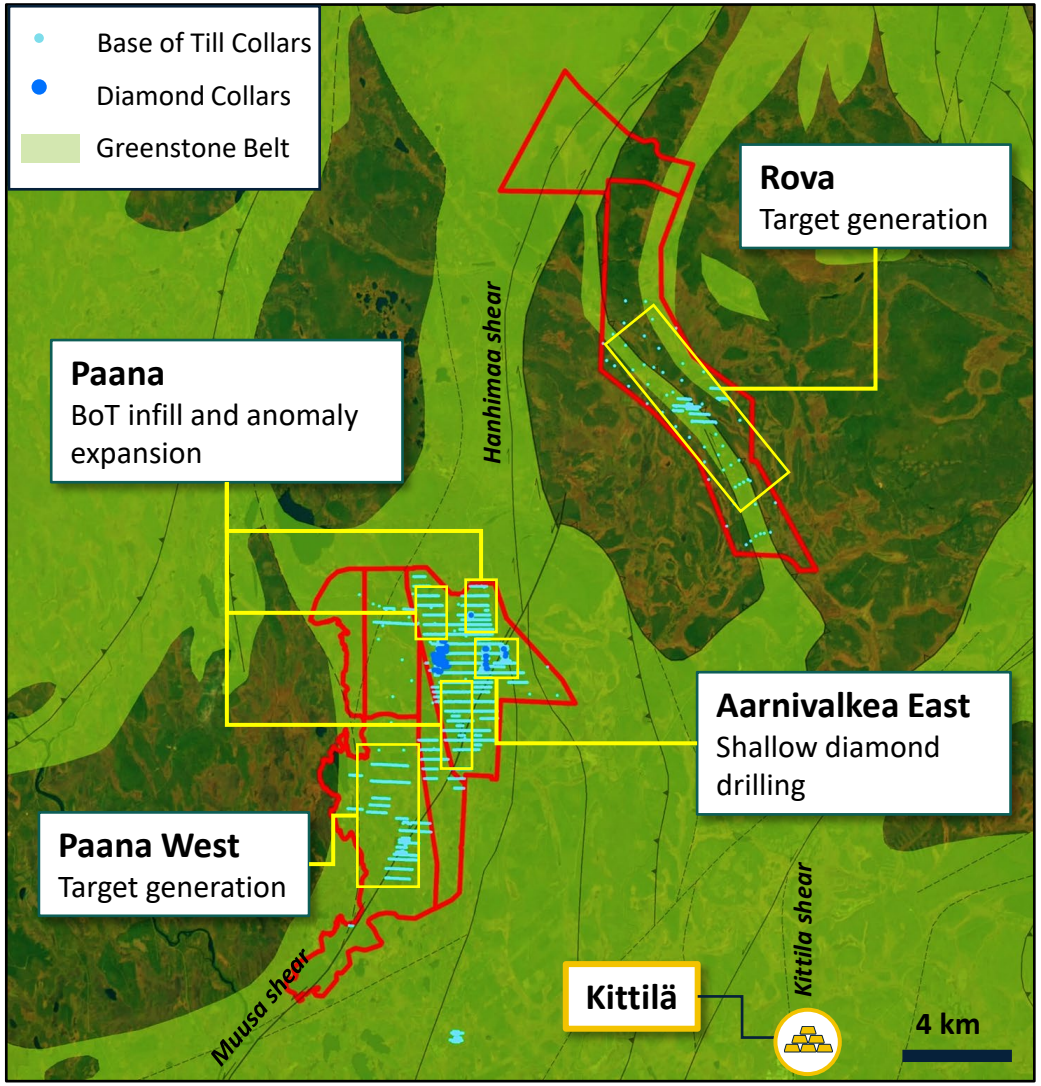

Why Invest in Valkea?

01

Tier 1 Discovery Potential

Targeting multi-million-ounce gold systems in Finland's underexplored Central Lapland Greenstone Belt (CLGB) — the next Abitibi.

02

Strong Results, Early Success

Recent drilling at Aarnivalkea West hit broad, shallow gold zones with both bulk-tonnage and high-grade intercepts — and remains open in all directions.

03

Strategic Land Position & Blue-Sky Upside

One of the largest junior land packages in the CLGB with multiple high-priority targets across 35,000+ hectares.

04

District Anchored by Majors

Valkea surrounded by Agnico (Kittilä Mine), B2Gold, and Kinross and partnered with Rupert Resources

05

Expert Team with Discovery Track Record

Leadership behind tier-1 projects like Kittilä, Blackwater and Nova, with deep experience from exploration through to M&A.

VALKEA RESOURCES



JV and Blue Sky Upside

—

Technical Overview

Earn-In Project – Sikavaara (Rupert Resources)

Significant exploration expenditures by Rupert should yield continued news-flow and project advancement

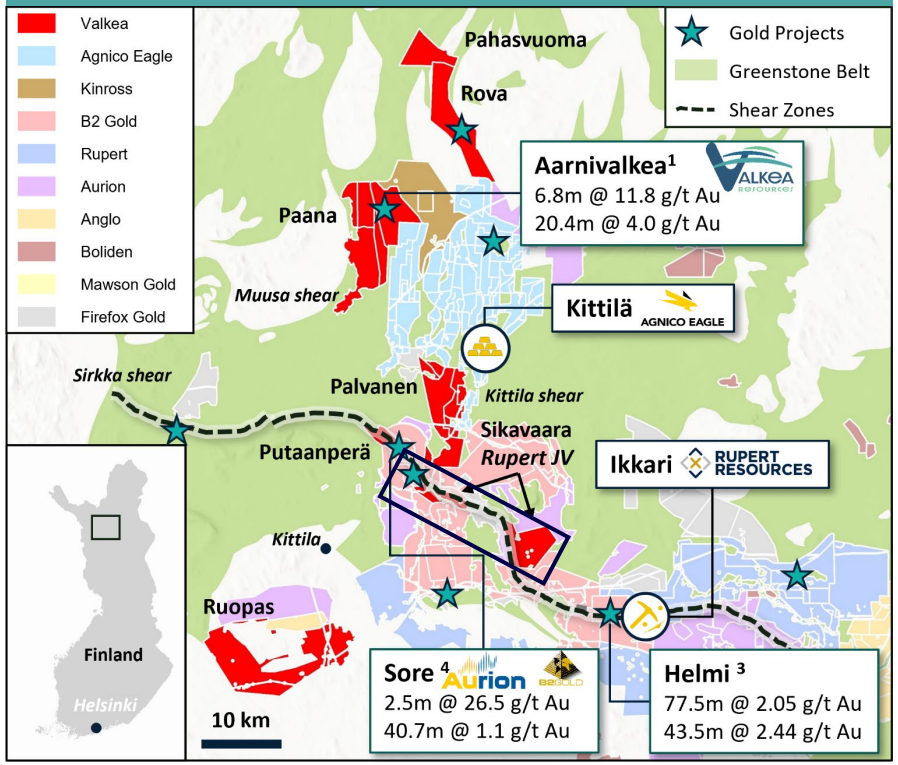

Rupert JV - ~ C$5 Million JV exploration spend for 70% interest

~C$1.65M spent to date and elected to enter Phase 2 to carry out an additional ~$3.3 M in exploration

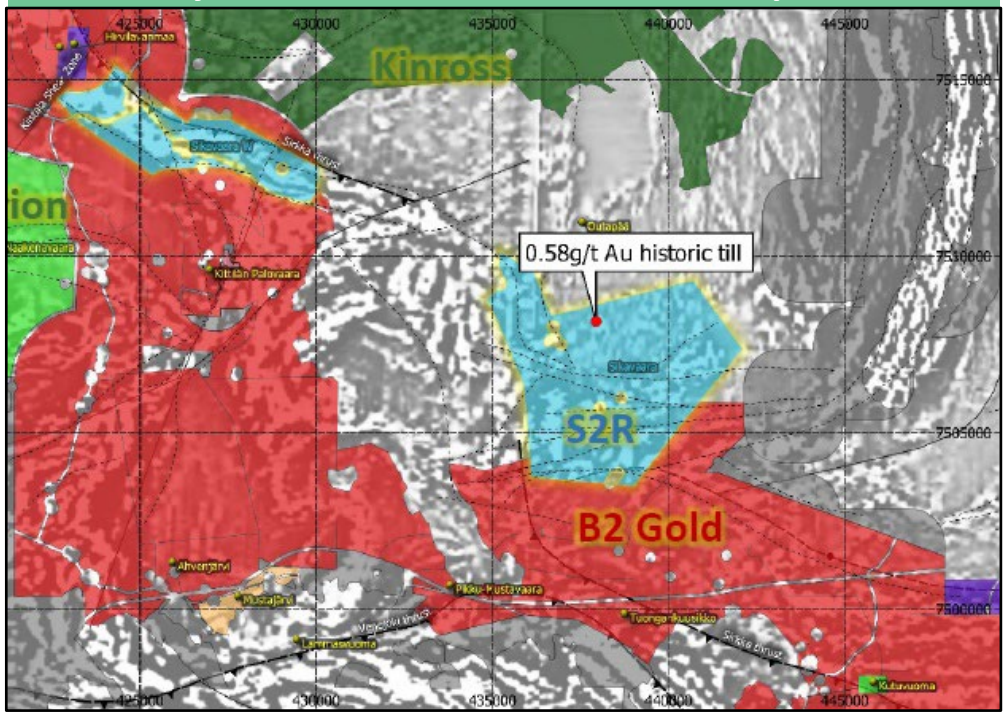

Palvanen Project

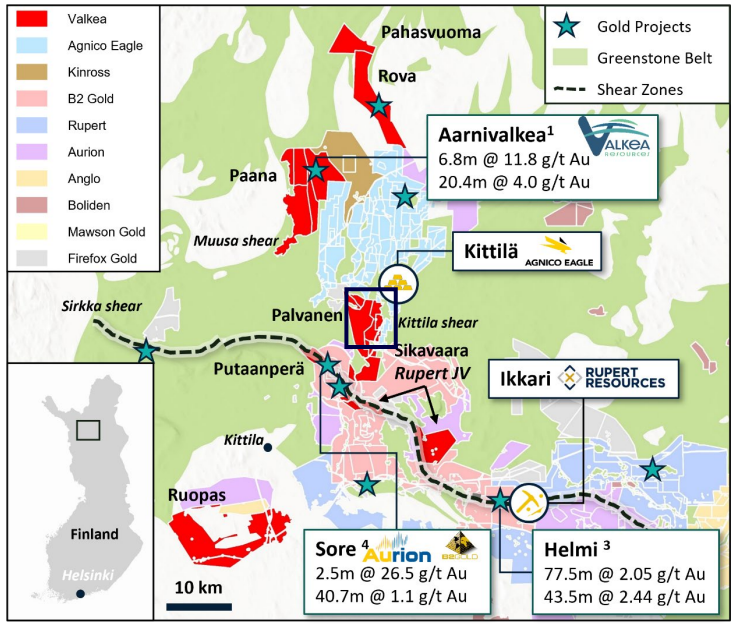

Valkea is now compiling and assessing the $5.4 million worth of exploration work conducted by Kinross Gold, during a previous JV with the Company, to determine whether to explore the Palvanen project independently or to seek a new partner to fund additional and warranted targeted drill programs.

Valkea's goal is to maximize the project's potential while aligning with its broader exploration and development objectives in the CLGB.

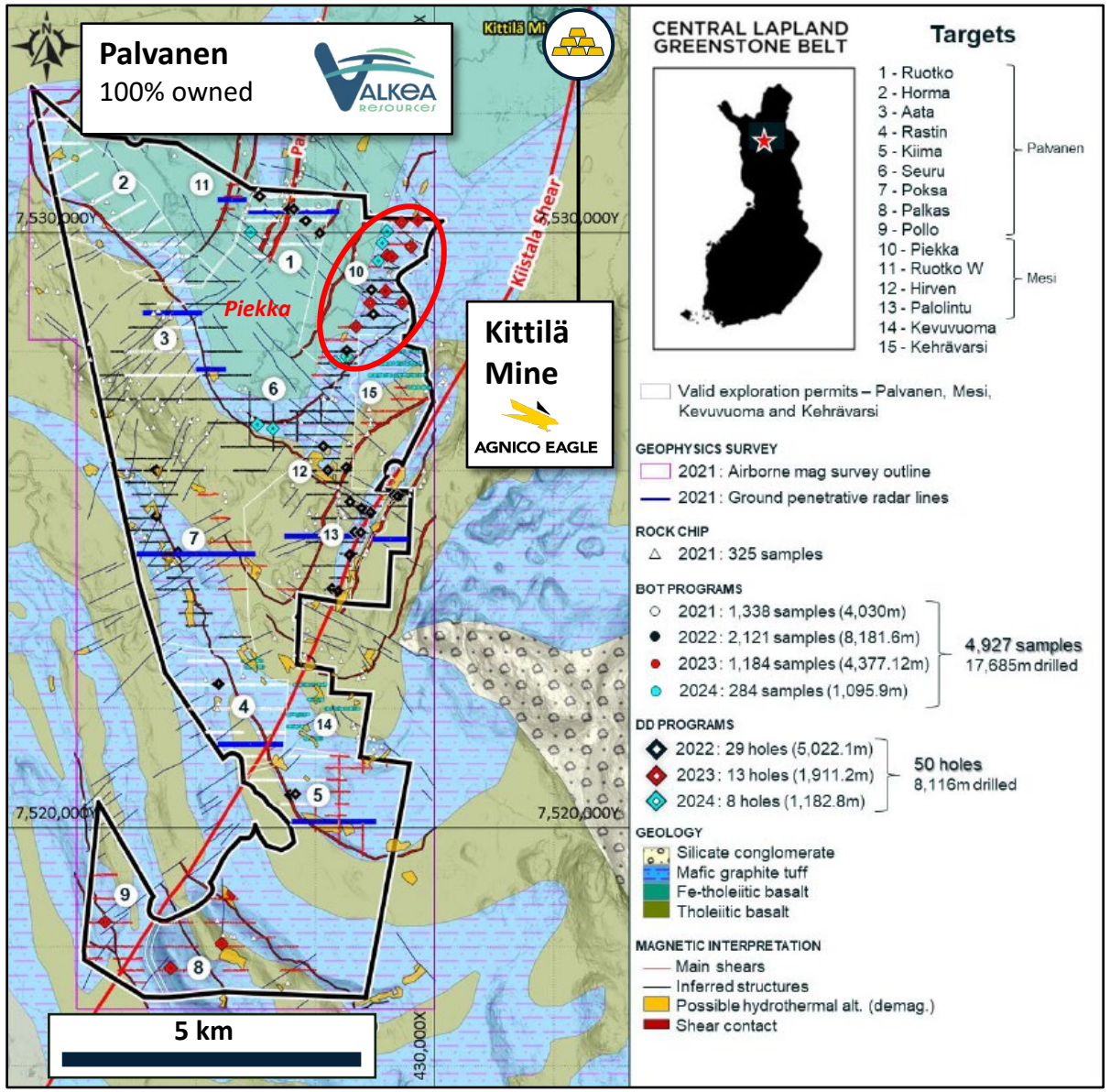

Putaanperä Project

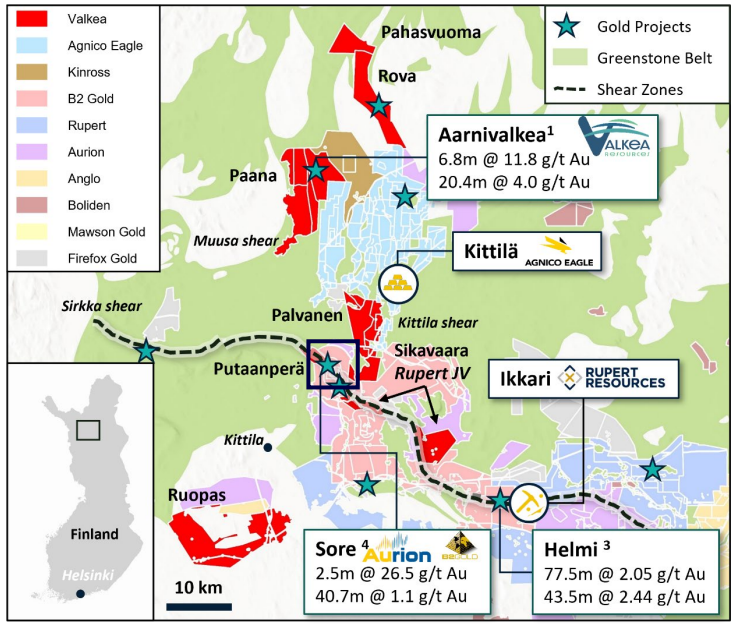

Situated along 7.3km of the Sirkka shear that also hosts the Ikkari discovery 45km to the SE along strike equivalent units as well as <1km from Aurion/B2 Gold's new Sore greenfield discovery

Ionic leach sampling defined 3.6km trend of anomalous Au-As-Ag-Cu[1]

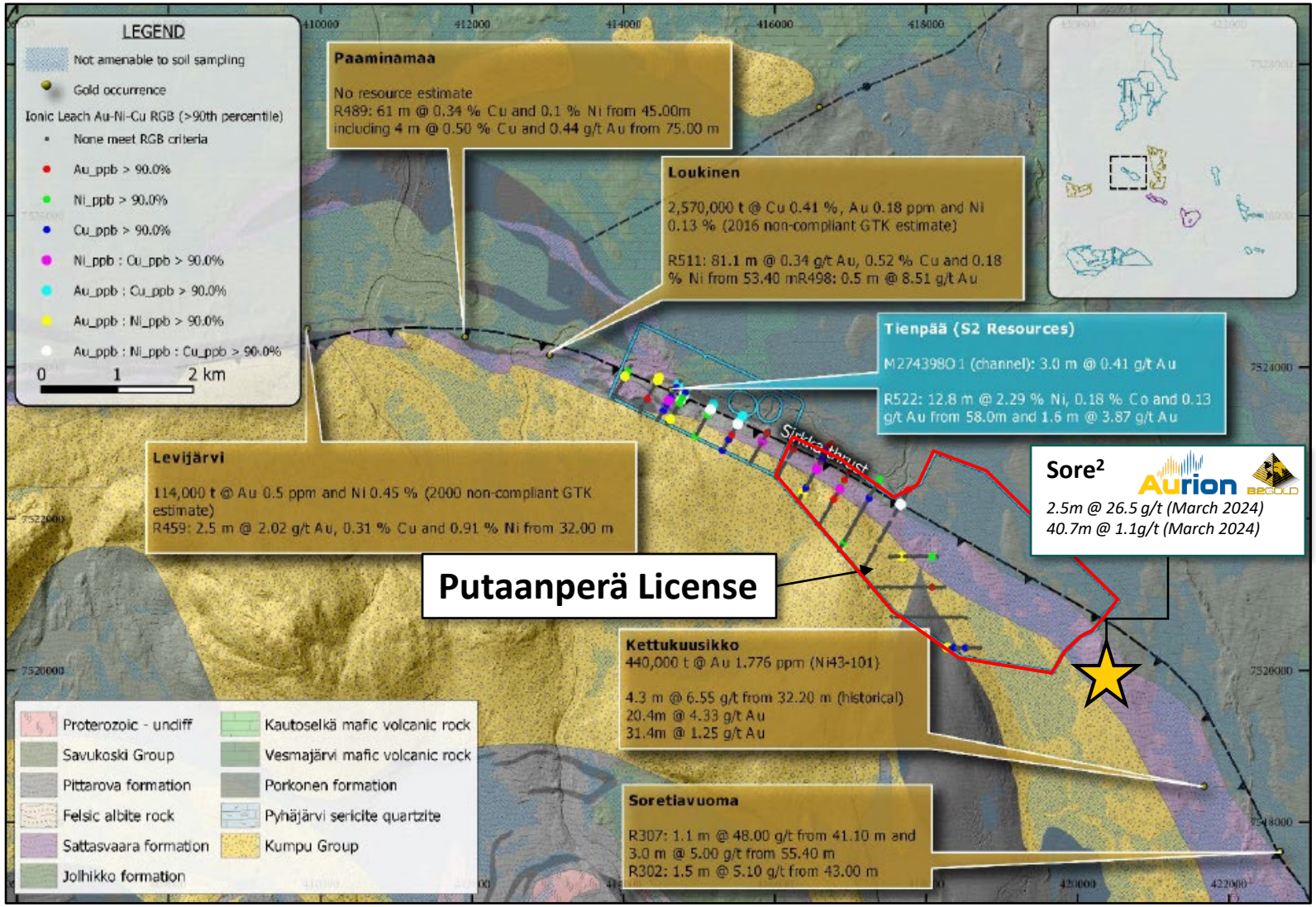

Data reported in:
1. S2 Resources website (s2resources.com.au) Oct. 24th, 2018 NR
2. Aurion Resources website (aurionresources.com) March 19th, 2024 NR

Set-up for Success



Key Success Factors

Emerging Tier 1 Jurisdiction

Finland is a top ranked jurisdiction host to very prospective yet underexplored geology, excellent infrastructure and has a clear regulatory framework

Tier 1 Discovery Potential

Major greenstone belts (Abitibi, Norseman, Zimbabwe) host +200 Moz Au and +300 years of continual exploration combined versus CLGB at < 15 Moz Au and < 25 years of concentrated exploration

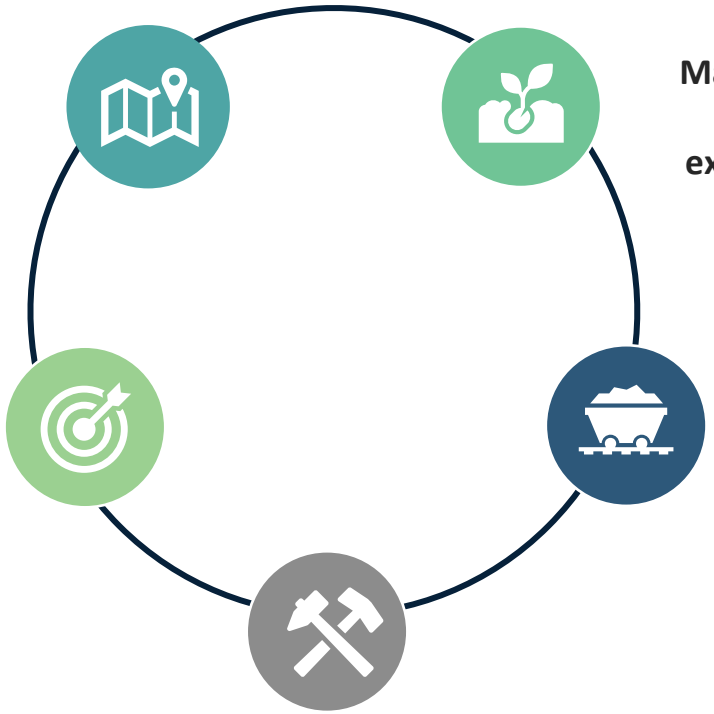

Valkea Teed Up for Resource Delineation at Aarnivalkea

Drilling completed at Aarnivalkea West within highly prospective +1.3km gold zone

Canadian Major and Senior Mining Company Presence

Agnico Eagle, Kinross and B2Gold actively exploring

Canadian Junior Mining Companies Leading the Exploration Frontier

Aurion and Rupert boast a combined ~C$1b market capitalization



Appendix

Paana Project | Aarnivalkea



High-Grade Gold within a Bulk-Type of Envelope

4.0m @ 18.14 g/t Au[1] (FAVD62) hosted in sheared and deformed quartz-carbonate veins with strong As-Ag-Bi-Sb-W geochemical association.

Abundant Free Gold

Preliminary petrography highlights abundant free-gold grains associated with pyrite, pyrrhotite and/or arsenopyrite.

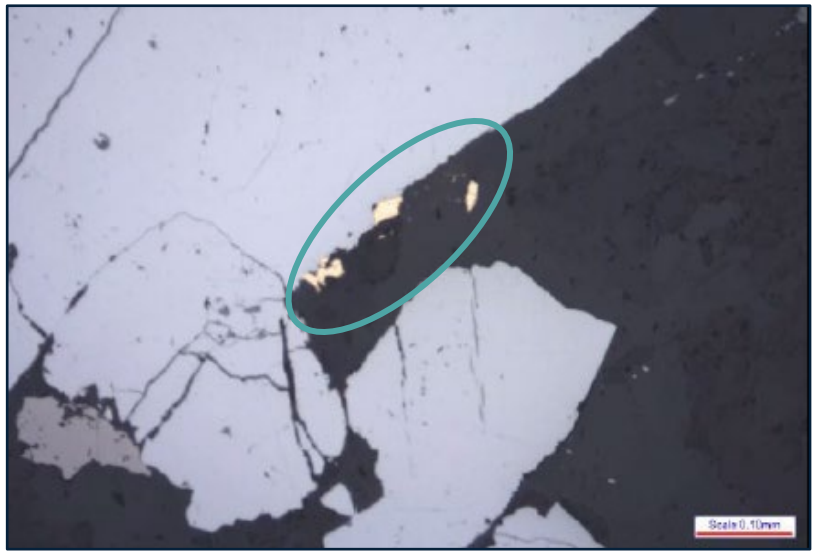



Data reported in:
1. S2 Resources website (s2resources.com.au), July 19th, 2021 NR

Paana Project | Aarnivalkea West | Honka Zone Drilling*

- All four drill holes intersected **gold mineralization.**
- Potential for **parallel mineralization at depth.**
- Gold hosted in quartz-carbonate-pyrite-arsenopyrite veins typical of high-grade **Kittila-style orogenic gold deposits.**
- **Further drilling warranted** to target plunging zones of high-grade, Kittila-style mineralization within broader zones of east-dipping bulk-tonnage style mineralization.

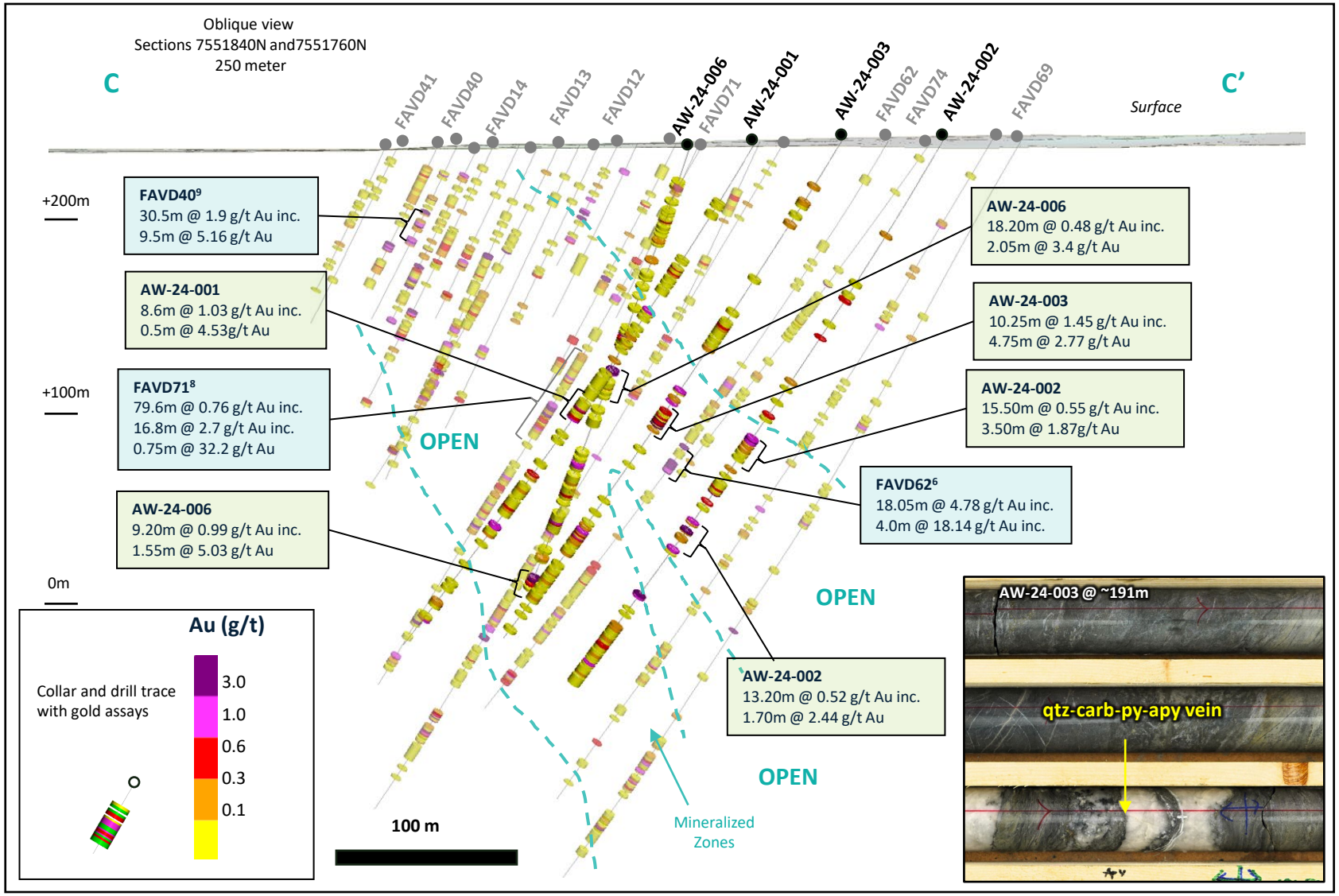

* See Company news release dated Feb. 27, 2025

Rova Project

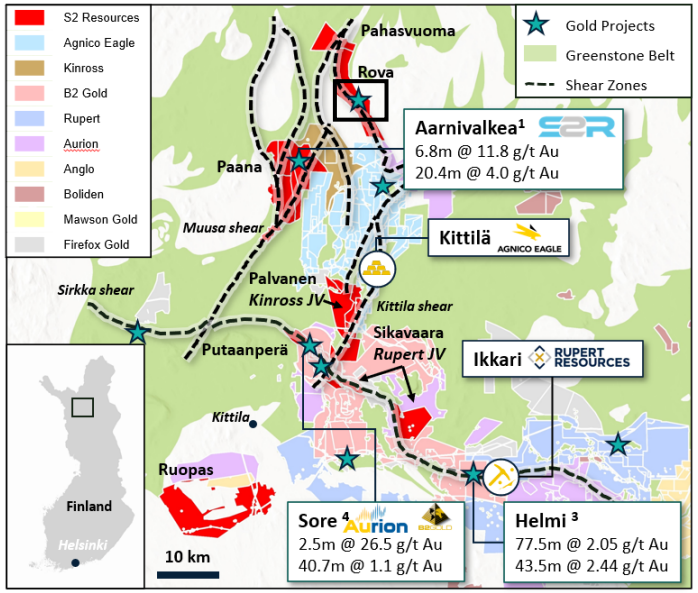

17 km trend of greenstone-granite contact with 4 km by 3 km Au anomaly with samples up to 3.97 g/t Au and 0.5% Cu

Base of till drilling on 500-1000m spaced lines

Strong coincident Au-Cu-Sb-As-Ag anomaly[1], 1.3 km south of historical prospect – not diamond drill tested

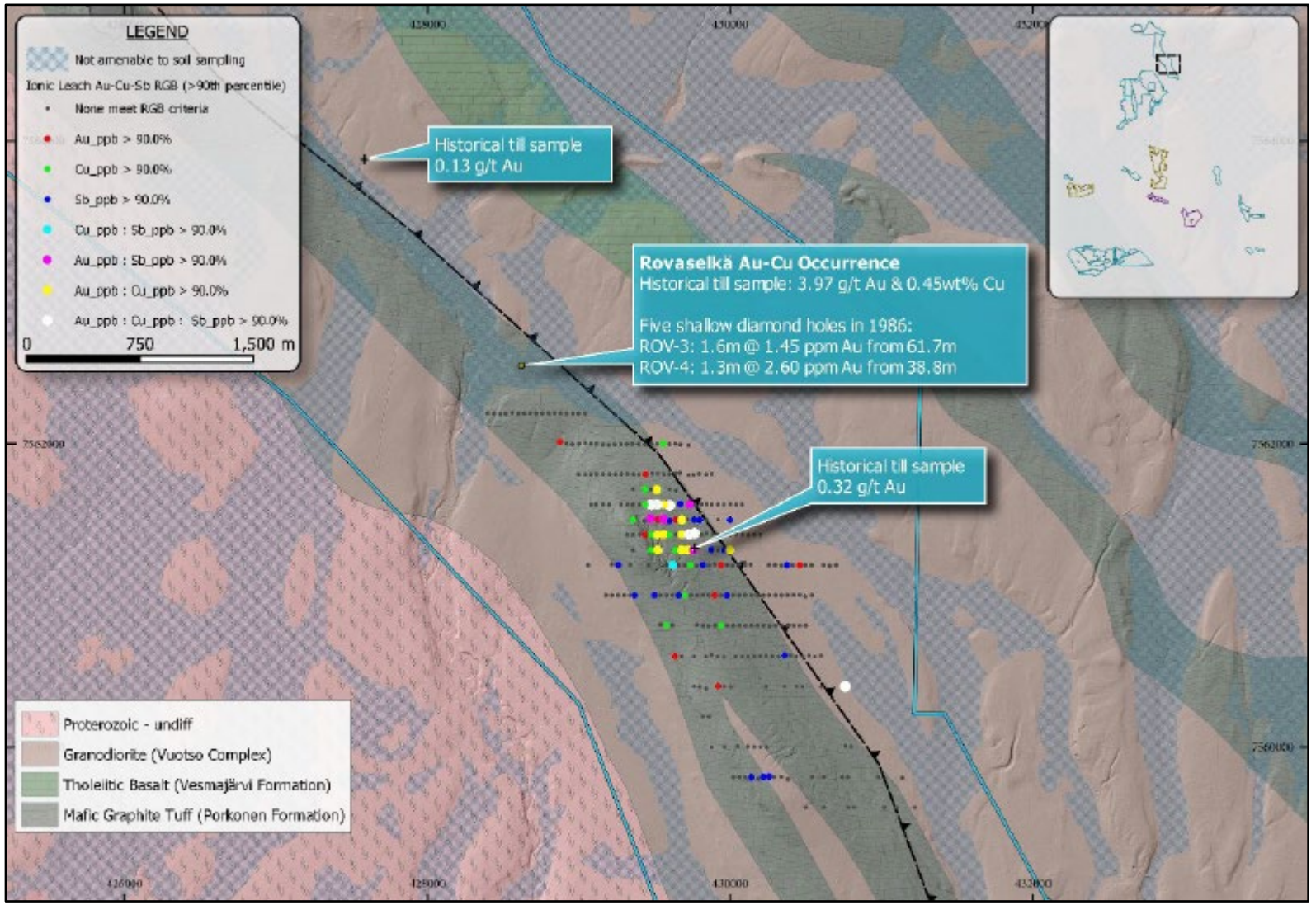

Data reported in:
1. S2 Resources website (s2resources.com.au) Oct. 27th, 2021 NR

Pahasvuoma Project

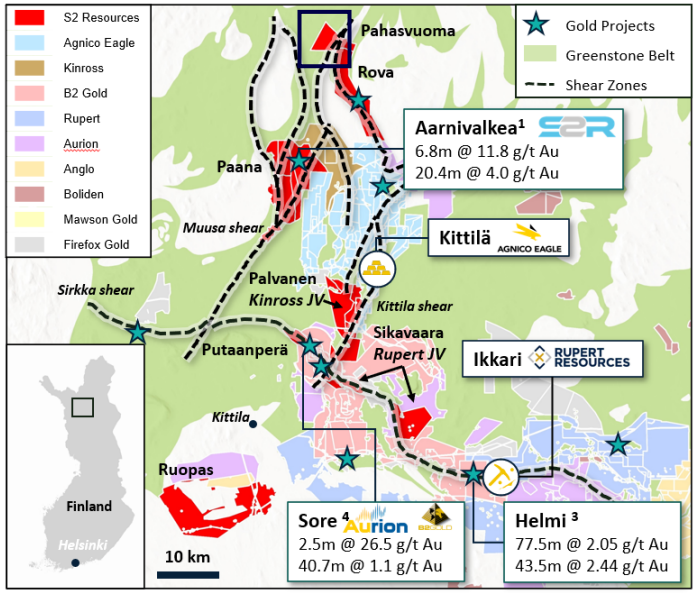

Approximately 5km north and along strike from Aarnivalkea situated on the same mafic-sediment contact with no documented historic exploration

S2 defined a 3.6 km trend of anomalous Au-As-Ag[1] in 800m spaced ionic leach sampling.

S2 defined a strong Zn-Au-Ag-Ba[1] anomaly spatially associated with similar stratigraphy of Kittilä (mafic tuffs)

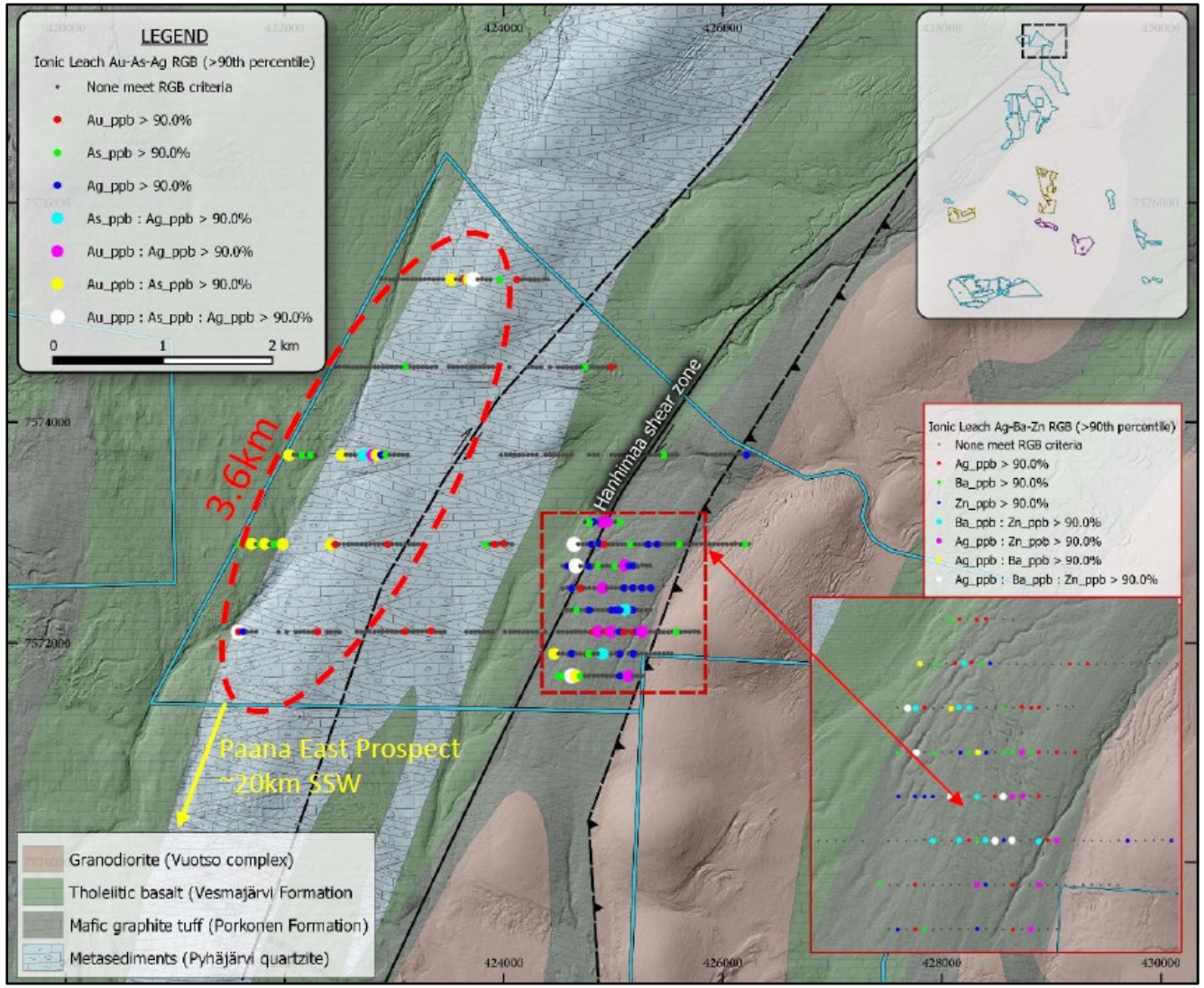

Data reported in:
1. S2 Resources website (s2resources.com.au) Oct. 27th, 2021 NR

www.valkea.ca



For more information contact:

info@valkea.ca

@ValkeaResources

TSX.V:OZ | OTCQB: OZBKF | FSE: 4AF